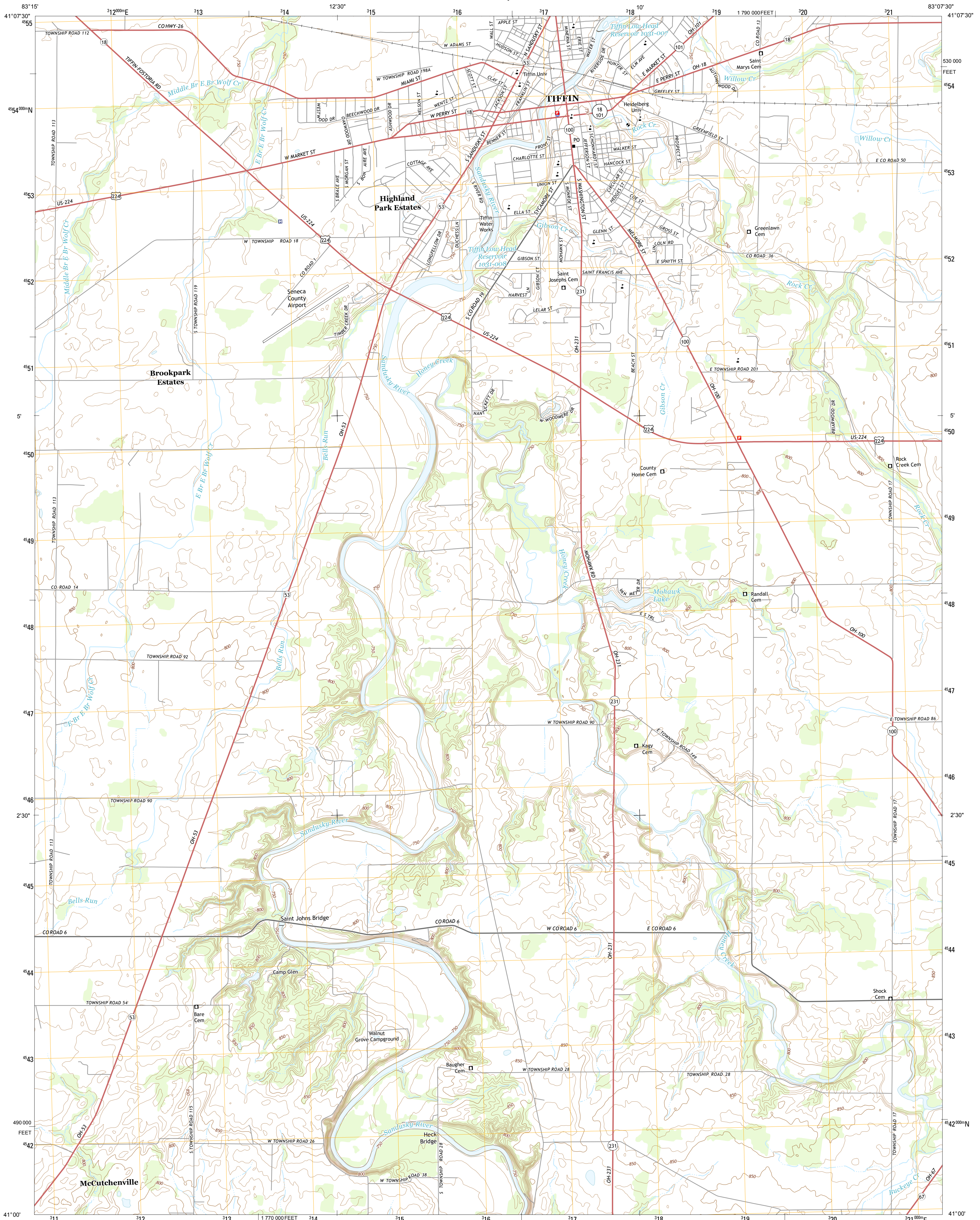




U.S. DEPARTMENT OF THE INTERIOR
U. S. GEOLOGICAL SURVEY

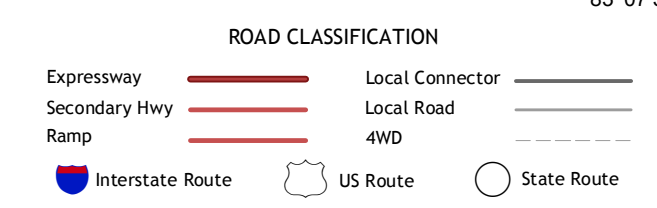
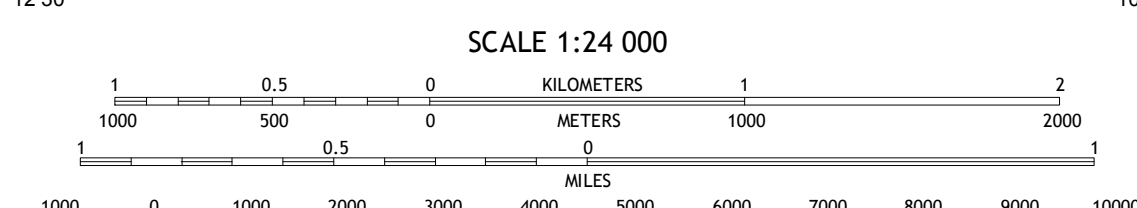
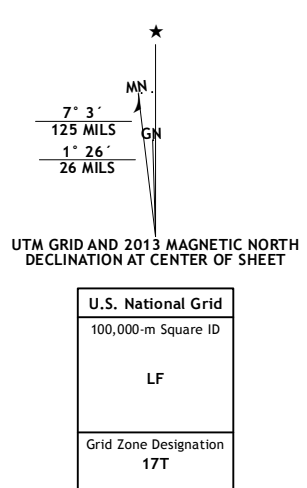


TIFFIN SOUTH QUADRANGLE
OHIO-SENECA CO.
7.5-MINUTE SERIES



Produced by the United States Geological Survey
North American Datum of 1983 (NAD83)
World Geodetic System of 1984 (WGS84). Projection and
1 000-meter grid: Universal Transverse Mercator, Zone 17T
10 000-foot ticks: Ohio Coordinate System of 1983 (north zone)
This map is not a legal document. Boundaries may be
generalized for this map scale. Private lands within government
reservations may not be shown. Obtain permission before
entering private lands.

Imagery:NAIP, September 2011 - October 2011
Roads:©2006-2013 TomTom
Names:GNIS, 2013
Hydrography:National Hydrography Dataset, 2011
Contours:National Elevation Dataset, 2010
Boundaries:Census, IBC, USGS, 1972 - 2012
Public Land Survey System:BLM, 2013



Bascom	Tiffin North	Watson
New Riegel	Tiffin South	Bloomville
McCutchenville	Sycamore	Lykens

ADJOINING 7.5 QUADRANGLES

TIFFIN SOUTH, OH
2013

