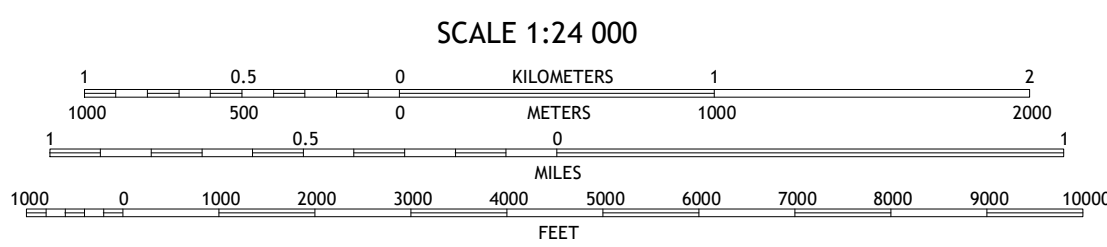



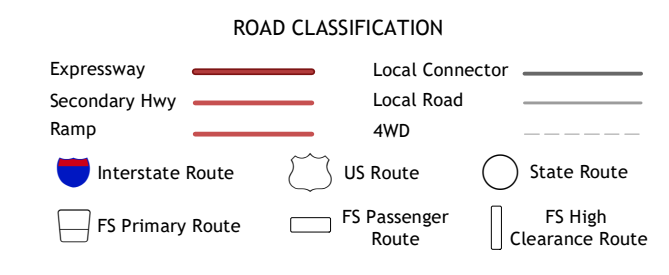
Produced by the United States Geological Survey North American Datum of 1983 (NAD83) World Geodetic System of 1984 (WGS84) Projection and 1 000-meter grid/Universal Transverse Mercator, Zone 17S This map is not a legal document. Boundaries may be generalized for this map scale. Private lands within government reservations may not be shown. Obtain permission before entering private lands.



ADJOINING QUADRANGLES

| | | |
|---|---|---|
| 1 | 2 | 3 |
| 4 | 5 | 6 |
| 7 | 8 | 9 |

1 Logan
2 Gore
3 New Stratsville
4 New Plymouth
5 Nelsonville
6 Zaleski
7 Mineral
8 The Plains



Check with local Forest Service unit for current trail conditions and restrictions.

UNION FURNACE, OH 2019

