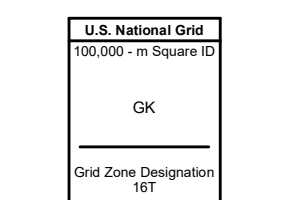
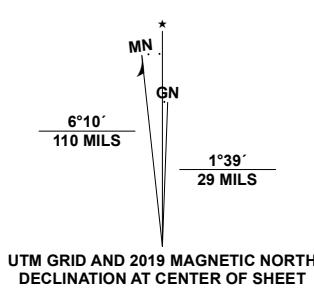


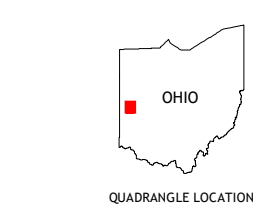
Produced by the United States Geological Survey

North American Datum of 1983 (NAD83) World Geodetic System of 1984 (WGS84) Projection and 1 000-meter grid/Universal Transverse Mercator, Zone 16T This map is not a legal document. Boundaries may be generalized for this map scale. Private lands within government reservations may not be shown. Obtain permission before entering private lands.

Imagery: NAIP, July 2015 - October 2015
Roads: U.S. Census Bureau, 2016
Names: GNS, 1979 - 2019
Hydrography: National Hydrography Dataset, 1989 - 2018
Contours: National Elevation Dataset, 2010
Boundaries: Multiple sources; see metadata file, 2017 - 2018
Public Land Survey System: BLM, 2017
Wetlands: FWS National Wetlands Inventory 2004 - 2007



CONTOUR INTERVAL 5 FEET NORTH AMERICAN VERTICAL DATUM OF 1988 This map was produced to conform with the National Geospatial Program US Topo Product Standard, 2011. A metadata file associated with this product is draft version 0.6.18



ADJOINING QUADRANGLES

1	2	3
4	5	6
7	8	

1 North Star
2 Osgood
3 Fort Loramie
4 Dawn
5 Piqua West
6 Greenville East
7 Gettysburg
8 Pleasant Hill

