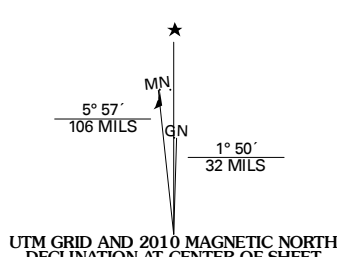


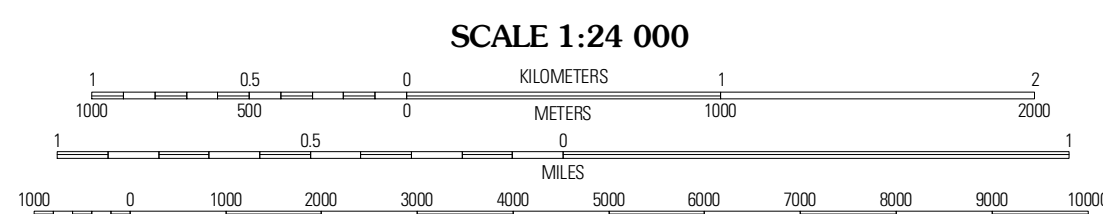


Produced by the United States Geological Survey
North American Datum of 1983 (NAD83)
World Geodetic System of 1984 (WGS84). Projection and
1 000-meter grid; Universal Transverse Mercator, Zone 16T
10 000-foot ticks; Ohio Coordinate System of 1983
(north zone)

Imagery: N.A.I.P., June 2004
Roads: ©2006-2010 Tele Atlas
Names: ©2006-2010 National Geographic Society
Hydrography: National Hydrography Dataset, 2004
Contours: National Elevation Dataset, 2004



U.S. National Grid 100,000 Square Meters	
GL	00
GK	00
Grid Zone Designation 18T	



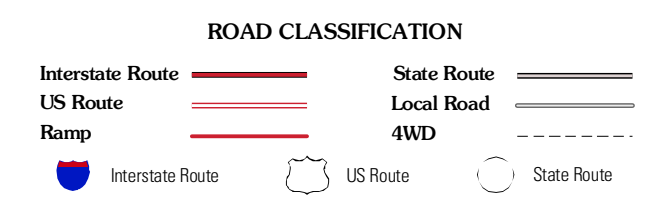
CONTOUR INTERVAL 10 FEET
NORTH AMERICAN VERTICAL DATUM OF 1988

This map was produced to conform with version 0.5.10 of the
draft USGS Standards for 7.5-Minute Quadrangle Maps.
A metadata file associated with this product is draft version 0.5.11



Spencerville	Cridersville	Lima
Moulton	Wapakoneta	Unionopolis
New Knoxville	Butkins	Jackson Center

ADJOINING 7.5' QUADRANGLES



WAPAKONETA, OH
2010