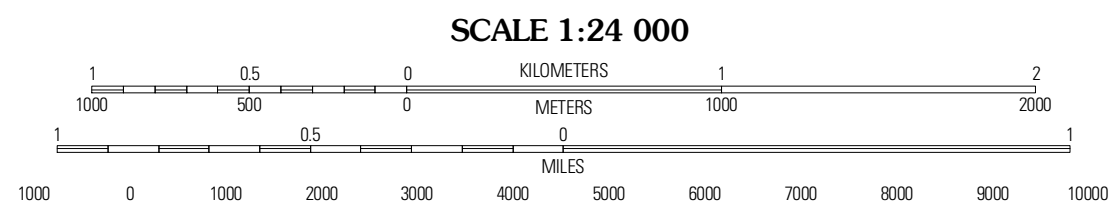
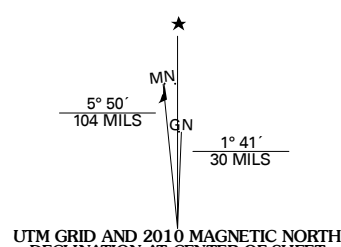




Produced by the United States Geological Survey
North American Datum of 1983 (NAD83)
World Geodetic System of 1984 (WGS84) Projection and
1 000-meter grid; Universal Transverse Mercator, Zone 16T
10 000-foot ticks; Ohio Coordinate System of 1983
(north zone)

Imagery.....NAIP, June 2004 - July 2004
Roads.....S2006-2010 Tele Atlas
Names.....GNIS, 2008
Hydrography.....National Hydrography Dataset, 2004
Contours.....National Elevation Dataset, 2004



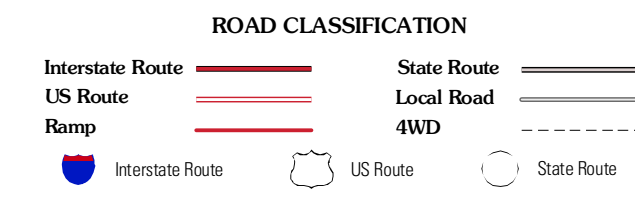
CONTOUR INTERVAL 10 FEET
NORTH AMERICAN VERTICAL DATUM OF 1988
This map was produced to conform with version 0.5.10 of the
draft USGS Standards for 7.5-Minute Quadrangle Maps.
A metadata file associated with this product is draft version 0.5.11



QUADRANGLE LOCATION

| | | |
|----------|---------------|-------------|
| Latty | Oakwood | Continental |
| Scott | Wetzel | Ottoville |
| Van Wert | Middle Point | Delphos |

ADJOINING 7.5' QUADRANGLES



WETSEL, OH
2010