

Produced by the United States Geological Survey North American Datum of 1983 (NAD83) World Geodetic System of 1984 (WGS84)...

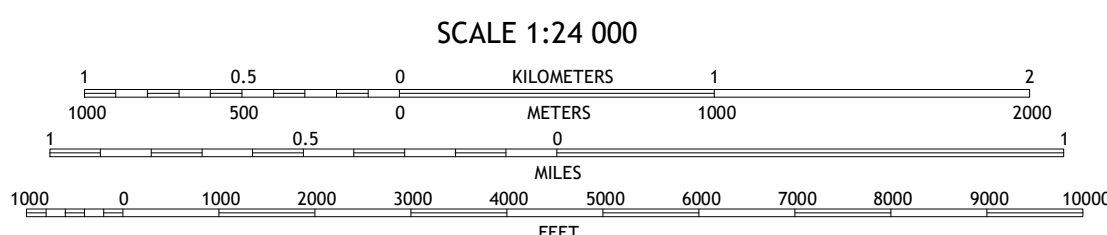
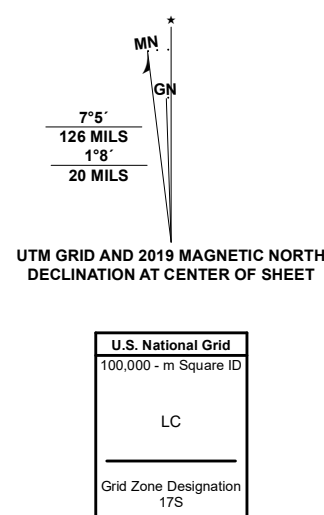
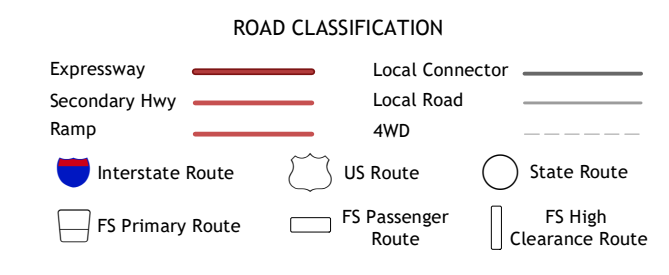


Table with 3 columns and 3 rows showing adjacent quadrangles: 1 New Boston, 2 Mansford, 3 South Webster, 4 Portsmouth, 5 Pedro, 6 Lead, 7 Greenup, 8 Ironton.



Check with local Forest Service unit for current travel conditions and restrictions. WHEELERSBURG, OH, KY 2019

