

Produced by the United States Geological Survey North American Datum of 1983 (NAD83) World Geodetic System of 1984 (WGS84) Projection and 1000-meter grid: Universal Transverse Mercator, Zone 17T 10 000-foot ticks: Ohio Coordinate System of 1983 (north zone)

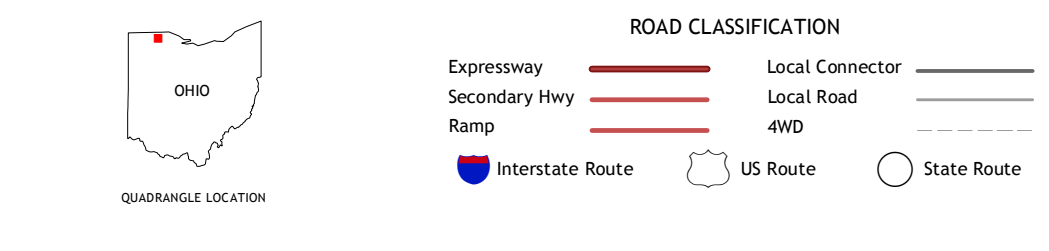
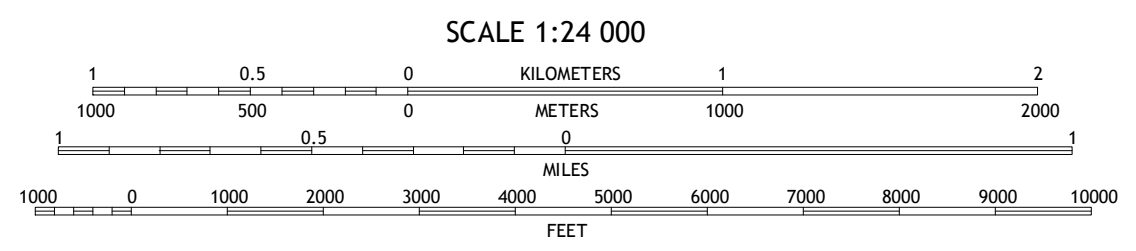
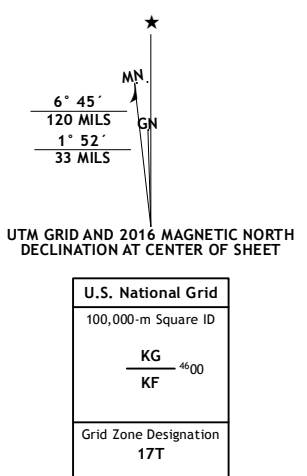


Table with 8 columns and 2 rows showing adjacent quadrangles and their corresponding sheet numbers.

WHITEHOUSE, OH 2016

