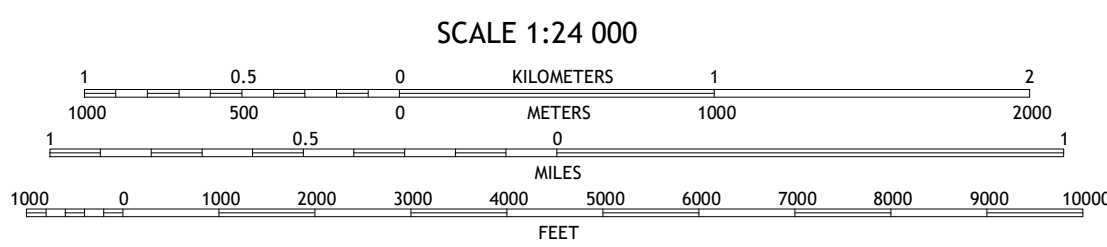
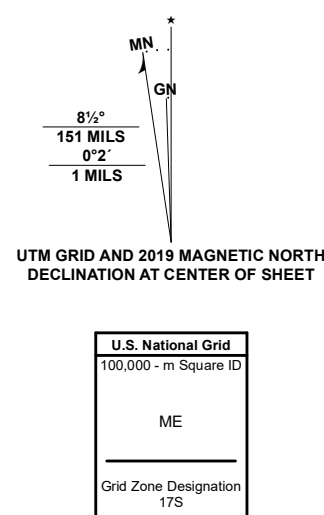


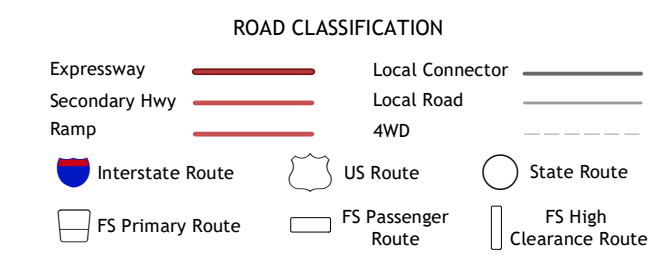
Produced by the United States Geological Survey  
North American Datum of 1983 (NAD83)  
World Geodetic System of 1984 (WGS84). Projection and  
1 000-meter grid: Universal Transverse Mercator, Zone 17S  
This map is not a legal document. Boundaries may be  
generalized for this map scale. Private lands within government  
reservations may not be shown. Obtain permission before  
entering private lands.



ADJOINING QUADRANGLES

1	2	3
4	5	6
7	8	9

1 Barnesville  
2 Hunter  
3 Armstrongs Mills  
4 Lewisville  
5 Cameron  
6 Grayville  
7 Antioch  
8 Round Bottom



Check with local Forest Service unit for current travel conditions and restrictions.

WOODSFIELD, OH  
2019

