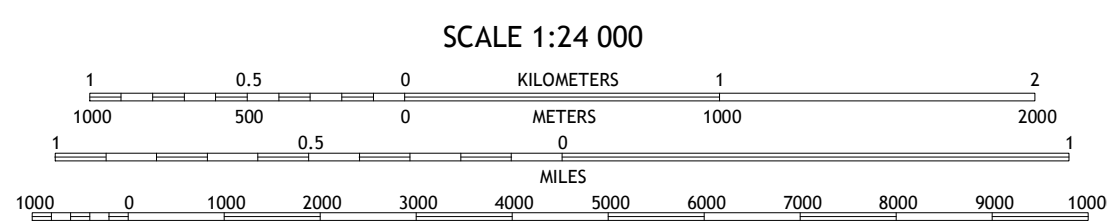
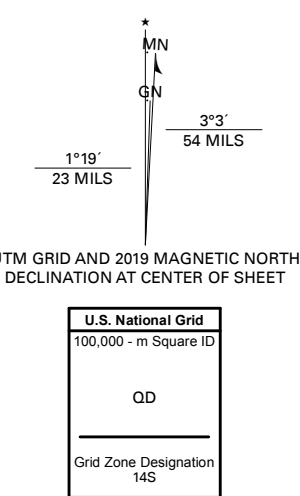


Produced by the United States Geological Survey

North American Datum of 1983 (NAD83) World Geodetic System of 1984 (WGS84) Projection and 1 000-meter grid/Universal Transverse Mercator, Zone 14S

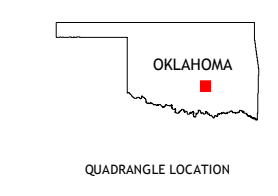
This map is not a legal document. Boundaries may be generalized for this map scale. Private lands within government reservations may not be shown. Obtain permission before entering private lands.

Imagery: NAIP, October 2017 - November 2017; U.S. Census Bureau, 2015 - 2018; National Hydrography Dataset, 2004 - 2018; National Elevation Dataset, 2012 - 2017; Multiple sources; see metadata file 2016 - 2017; Public Land Survey System, BLM, 2018; Wetlands, National Wetlands Inventory, 1982



CONTOUR INTERVAL 10 FEET NORTH AMERICAN VERTICAL DATUM OF 1988

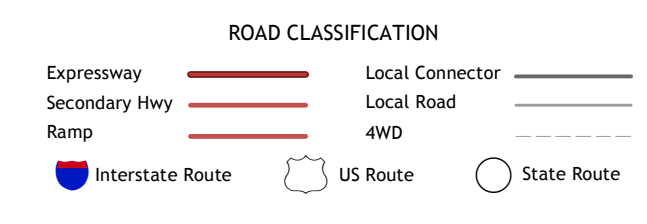
This map was produced to conform with the National Geospatial Program US Topo Product Standard, 2011. A metadata file associated with this product is draft version 0.6.18



QUADRANGLE LOCATION

3x3 grid of adjacent quadrangles with numbers 1-9.

ADJOINING QUADRANGLES



ROAD CLASSIFICATION

- 1 Konawa, 2 Vamoosa, 3 Sasakwa, 4 Vainos, 5 Francis, 6 Roff North, 7 Ahlosso, 8 Stonefall

