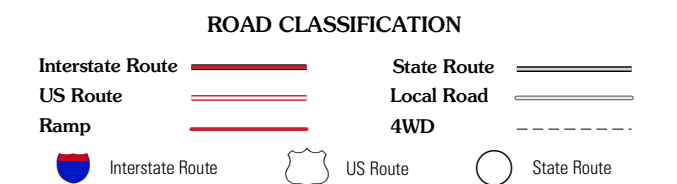
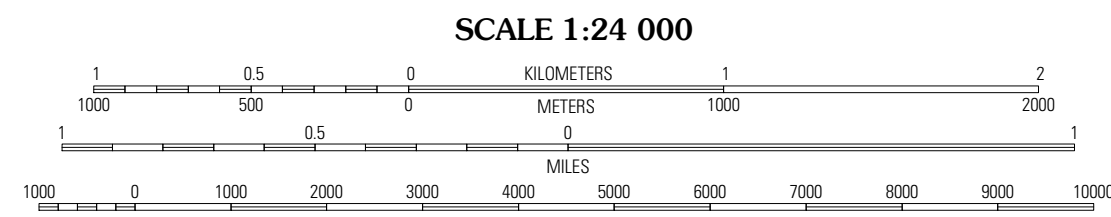
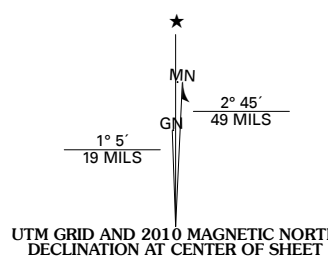




Produced by the United States Geological Survey  
North American Datum of 1983 (NAD83)  
World Geodetic System of 1984 (WGS84). Projection and  
1 000-meter grid: Universal Transverse Mercator, Zone 15S  
10 000-foot ticks: Oklahoma Coordinate System of 1983  
(north zone)



QUADRANGLE LOCATION

Miami SW	Miami SE	Wyandotte
Afton	Afton NE	Cayuga
Bernice	Grove	Dodge

ADJOINING 7.5' QUADRANGLES

Imagery.....N.A.P., May 2008  
Roads.....National Transportation Dataset, 2008  
Names.....GNIS, 2008  
Hydrography.....National Hydrography Dataset, 2008  
Contours.....National Elevation Dataset, 2007

U.S. National Grid
100,000m Square ID
UA
Grid Zone Designation
15S

CONTOUR INTERVAL 10 FEET

This map was produced to conform with version 0.5.10 of the  
draft USGS Standards for 7.5-Minute Quadrangle Maps.  
A metadata file associated with this product is also draft version 0.5.10