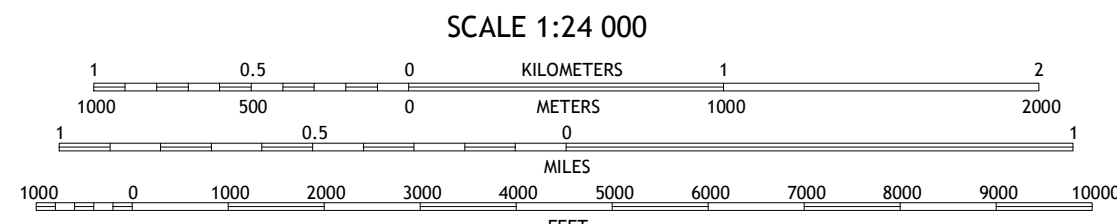
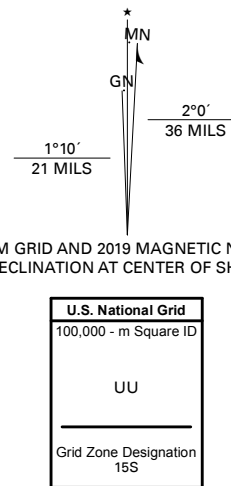


North American Datum of 1983 (NAD83)  
World Geodetic System of 1984 (WGS84). Projection and  
1 000-meter grid: Universal Transverse Mercator, Zone 15S

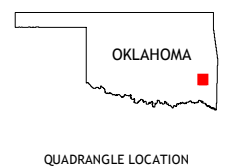
This map is not a legal document. Boundaries may be  
generalized for this map scale. Private lands within government  
reservations may not be shown. Obtain permission before  
entering private lands.

Imagery.....	NAIP, September 2017 - November 2017	2017
Roads.....	U.S. Census Bureau, 2015 - 2015	2015
Names.....	GNIS, 1979 - 2015	2015
Hydrography.....	National Hydrography Dataset, 2002 - 2015	2015
Contours.....	National Elevation Dataset, 2016 - 2015	2015
Boundaries.....	Multiple sources; see metadata file 2016 - 2015	2015
Public Land Survey System.....	BLM, 1980 - 1980	1980
Wetlands.....	FWS National Wetlands Inventory 1980 - 1980	1980



CONTOUR INTERVAL 20 FEET  
NORTH AMERICAN VERTICAL DATUM OF 1988

This map was produced to conform with the  
National Geospatial Program US Topo Product Standard, 2011.  
A metadata file associated with this product is draft version 0.6.18



1	2	3
4		5
6	7	8

ADJOINING QUADRANGLE

- 1 Baker Mountain
- 2 Talihina
- 3 Blackjack Ridge
- 4 Kiamichi
- 5 Whitesboro
- 6 Albion SW
- 7 Albion SE
- 8 Honobia

### ROAD CLASSIFICATION

Expressway		Local Connector	
Secondary Hwy		Local Road	
Ramp		4WD	

Interstate Route    US Route    State Route

ALBION, OK  
2019

