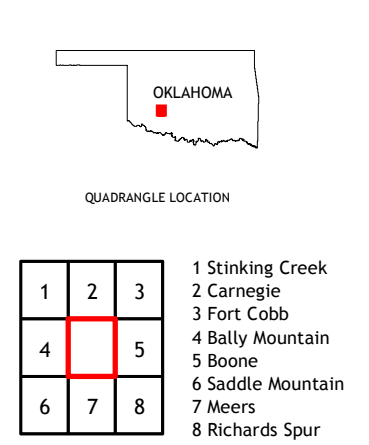
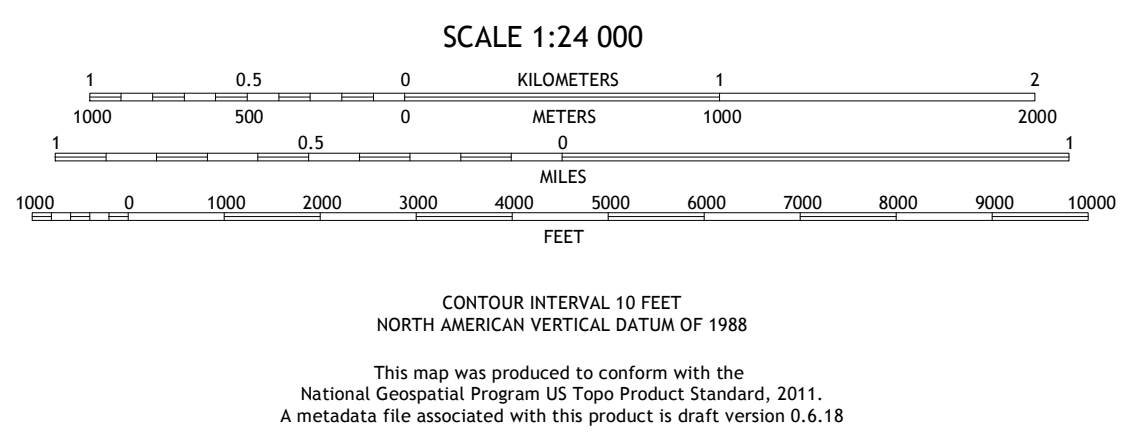



Produced by the United States Geological Survey  
North American Datum of 1983 (NAD83)  
World Geodetic System of 1984 (WGS84). Projection and 1 000 meter grid: Universal Transverse Mercator, Zone 14S  
This map is not a legal document. Boundaries may be generalized for this map scale. Private lands within government reservations may not be shown. Obtain permission before entering private lands.  
Imagery:.....NAIP, May 2017 - July 2017  
Roads:.....U.S. Census Bureau, 2015  
Names:.....GNIS, 1979 - 2016  
Hydrography:.....National Hydrography Dataset, 2005 - 2018  
Contours:.....National Elevation Dataset, 2012 - 2018  
Boundaries:.....Multiple sources: see metadata file, 2016 - 2017  
Public Land Survey System:.....BLM, 2018  
Wetlands:.....FWS National Wetlands Inventory 1981 - 1984



ROAD CLASSIFICATION

|                  |                 |
|------------------|-----------------|
| Expressway       | Local Connector |
| Secondary Hwy    | Local Road      |
| Ramp             | 4WD             |
| Interstate Route | US Route        |
|                  | State Route     |

1 Stinking Creek  
2 Carnegie  
3 Fort Cobb  
4 Bally Mountain  
5 Boone  
6 Saddle Mountain  
7 Meers  
8 Richards Spur

**ALDEN, OK**  
2018

