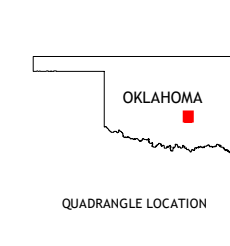
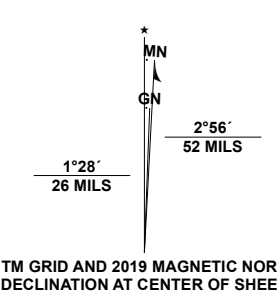


**Produced by the United States Geological Survey**

North American Datum of 1983 (NAD83)  
World Geodetic System of 1984 (WGS84), Projection and  
1 000-meter grid/Universal Transverse Mercator, Zone 14S  
This map is not a legal document. Boundaries may be  
generalized for this map scale. Private lands within government  
reservations may not be shown. Obtain permission before  
entering private lands.

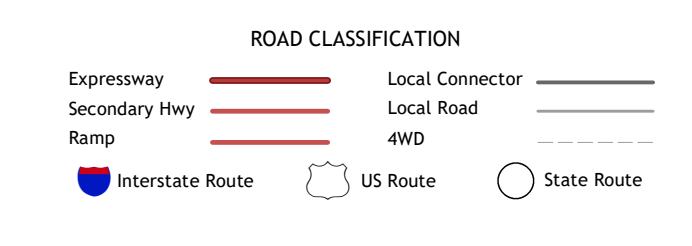
Imagery	.....NAIP, September 2017 - November 2017
Roads	.....U.S. Census Bureau, 2015 - 2018
Names	.....GNIS, 1979 - 2021
Hydrography	.....National Hydrography Dataset, 2003 - 2018
Contours	.....National Elevation Dataset, 2017
Boundaries	.....Multiple sources; see metadata file 2019 - 2021
Public Land Survey System	.....BLM, 2021
Wetlands	.....FWS National Wetlands Inventory, 1982



ADJOINING QUADRANGLES

1	2	3
4	5	6
7	8	9

1 Tate Mountain  
2 Holdenville  
3 Lake Holdenville  
4 Sasakwa  
5 Calvin West  
6 Francis  
7 Steedman  
8 Gerty



**ALLEN, OK**  
2022

