

Produced by the United States Geological Survey

North American Datum of 1983 (NAD83) World Geodetic System of 1984 (WGS84) Projection and 1000-meter grid/Universal Transverse Mercator, Zone 14S

This map is not a legal document. Boundaries may be generalized for this map scale. Private lands within government reservations may not be shown. Obtain permission before entering private lands.

Imagery: NAIP, May 2017 - July 2017; U.S. Census Bureau, 2015 - 2018; GNS, 1979 - 2021; National Hydrography Dataset, 2005 - 2018; National Elevation Dataset, 2018; Boundaries: Multiple sources; see metadata file 2019 - 2021; Public Land Survey System: BLM, 2021; Wetlands: FWS National Wetlands Inventory 1983

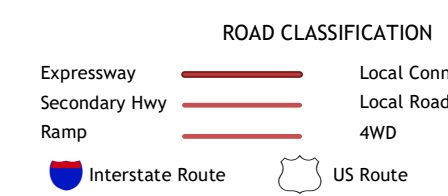
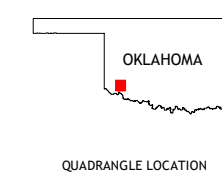
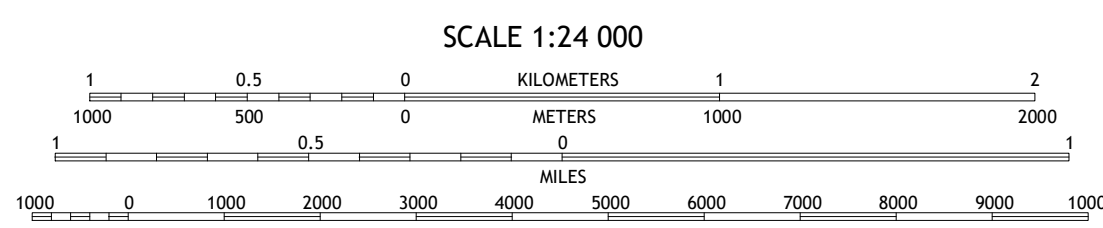
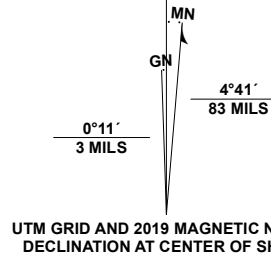


Table with 3 columns and 8 rows for adjoining quadrangles.

1 Hester, 2 Blair, 3 Warren, 4 Martha, 5 Headrick, 6 Olustee, 7 Altus SE, 8 Tipton

