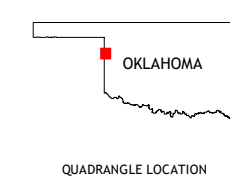
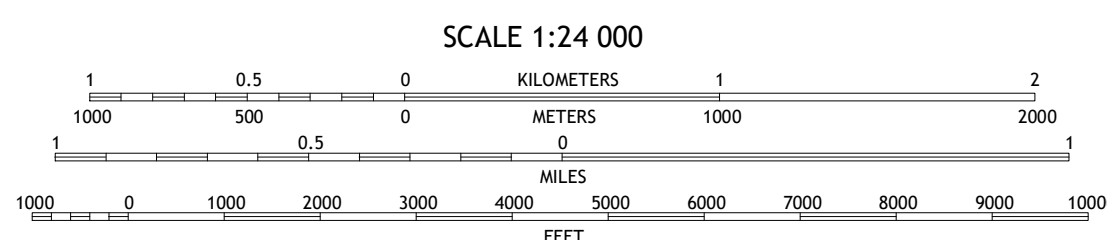



**Produced by the United States Geological Survey**

North American Datum of 1983 (NAD83)  
World Geodetic System of 1984 (WGS84), Projection and  
1 000-meter grid/Universal Transverse Mercator, Zone 14S  
This map is not a legal document. Boundaries may be  
generalized for this map scale. Private lands within government  
reservations may not be shown. Obtain permission before  
entering private lands.

Imagery.....NAIP, May 2017 - July 2018  
Roads.....U.S. Census Bureau, 2015 - 2018  
Names.....GNIS, 1979 - 2009  
Hydrography.....National Hydrography Dataset, 2005 - 2018  
Contours.....National Elevation Dataset, 2019  
Boundaries.....Multiple sources: see metadata file 2019 - 2021  
Public Land Survey System.....BLM, 2021  
Wetlands.....FWS National Wetlands Inventory 1983 - 2008



ADJOINING QUADRANGLES

1	2	3
4	5	6
7	8	9

1 Higgins South  
2 Arnett SW  
3 Arnett SE  
4 Dreyfus  
5 Antelope Hills NE  
6 Gem  
7 Durham  
8 Crawford

