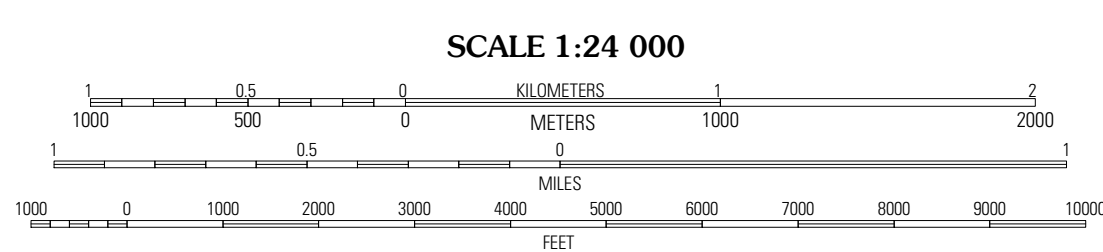





Produced by the United States Geological Survey  
North American Datum of 1983 (NAD83)  
World Geodetic System of 1984 (WGS84). Projection and  
1 000-meter grid: Universal Transverse Mercator, Zone 15S  
10 000-foot ticks: Oklahoma Coordinate System of 1983  
(south zone)

Imagery.....NAP, April 2008  
Roads.....National Transportation Dataset, 2006 - 2007  
Names.....GNIS, 2008  
Hydrography.....National Hydrography Dataset, 2008  
Contours.....National Elevation Dataset, 2007



SCALE 1:24 000

CONTOUR INTERVAL 10 FEET

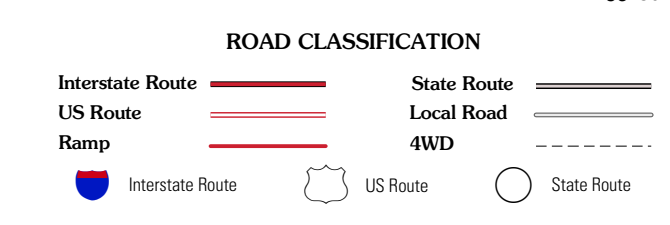
This map was produced to conform with version 0.5.10 of the  
draft USGS Standards for 7.5-Minute Quadrangle Maps.  
A metadata file associated with this product is also draft version 0.5.10



OKLAHOMA

QUADRANGLE LOCATION		
Moyers	Kosoma	Finley
Antlers West	<b>Antlers East</b>	Rattan
Soper	Hugo	Hugo Dam

ADJOINING 7.5 QUADRANGLES



ANTLERS EAST, OK  
2010