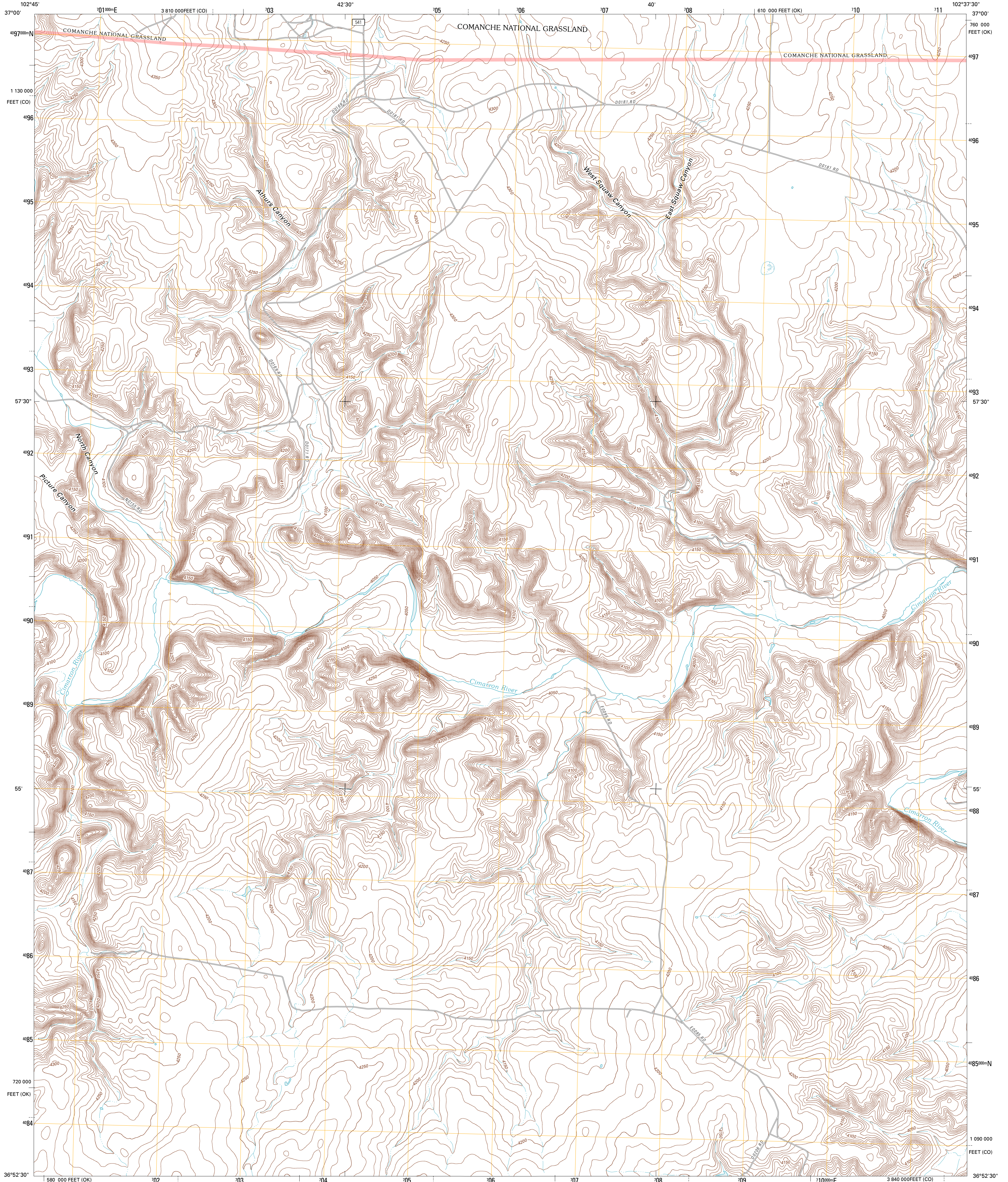




U.S. DEPARTMENT OF THE INTERIOR
U. S. GEOLOGICAL SURVEY

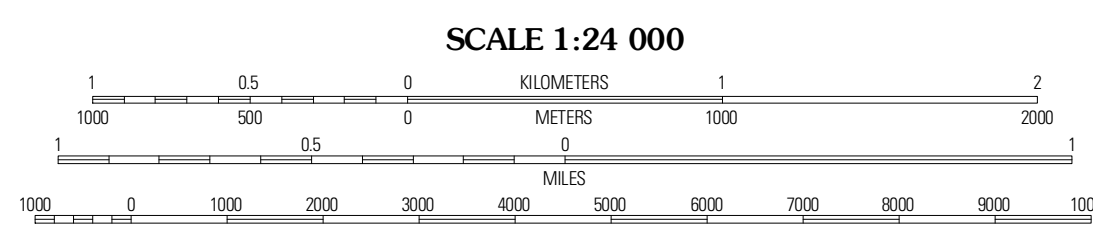
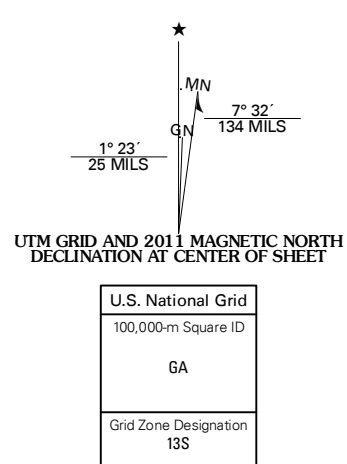


AUTOGRAPH CLIFF NW QUADRANGLE
OKLAHOMA-COLORADO
7.5-MINUTE SERIES



Produced by the United States Geological Survey
North American Datum of 1983 (NAD83)
World Geodetic System of 1984 (WGS84) Projection and
1 000-foot ticks: Oklahoma Coordinate System of 1983
(north zone), Colorado Coordinate System of 1983 (south
zone)

Imagery:.....NAP, May 2008
Roads:.....©2006-2010 Tele Atlas
Roads within US Forest Service Lands:.....FSTopo Data
with limited Forest Service updates, 2009
Names:.....GNIS, 2010
Hydrography:.....National Hydrography Dataset, 2008
Contours:.....National Elevation Dataset, 2006



CONTOUR INTERVAL 10 FEET
NORTH AMERICAN VERTICAL DATUM OF 1988

This map was produced to conform with version 0.5.10 of the
draft USGS Standards for 7.5-Minute Quadrangle Maps.
A metadata file associated with this product is draft version 0.5.12



QUADRANGLE LOCATION

Tubs Springs	Campo SW	Campo
Kenton NE	Autograph Cliff NW	Razor Blade Mesa
Kenton SE	Autograph Cliff	Flag Springs

ADJOINING 7.5 QUADRANGLES

ROAD CLASSIFICATION

Interstate Route	State Route	Local Road
US Route	4WD	FS High Clearance Route
Ramp	US Route	FS Passenger Route
FS Primary Route	FS Passenger Route	

Check with local Forest Service unit for current travel conditions and restrictions.

AUTOGRAPH CLIFF NW, OK-CO
2011