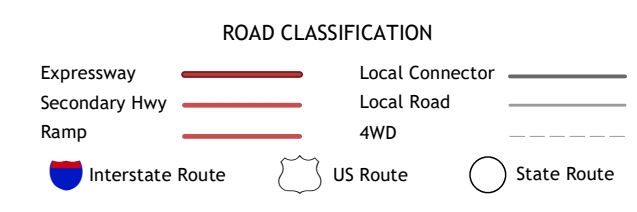
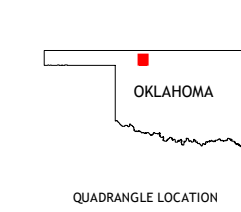
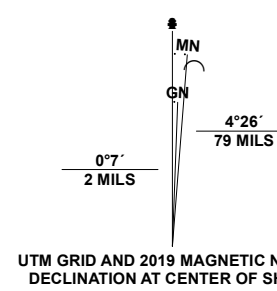


**Produced by the United States Geological Survey**

North American Datum of 1983 (NAD83)  
World Geodetic System of 1984 (WGS84), Projection and  
1 000-meter grid/Universal Transverse Mercator, Zone 14S  
This map is not a legal document. Boundaries may be  
generalized for this map scale. Private lands within government  
reservations may not be shown. Obtain permission before  
entering private lands.

Imagery	.....	NAP, May 2017	July 2017
Roads	.....	U.S. Census Bureau, 2015	2018
Names	.....	GNIS, 1999	2021
Hydrography	.....	National Hydrography Dataset, 2006	2018
Contours	.....	National Elevation Dataset, 2017	2017
Boundaries	.....	Multiple sources; see metadata file	2019, 2021
Public Land Survey System	.....	BLM, 2021	2021
Wetlands	.....	FWS National Wetlands Inventory 1981	2014



1	2	3
4	5	6
7	8	9

ADJOINING QUADRANGLES

AVARD, OK  
2022

