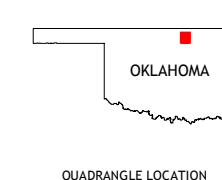
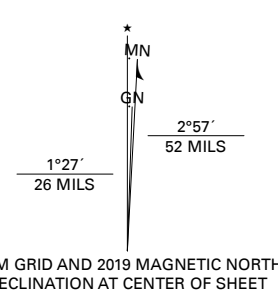


Produced by the United States Geological Survey

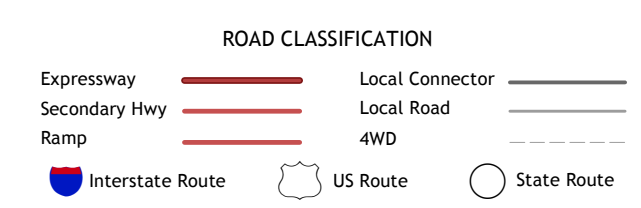
North American Datum of 1983 (NAD83)
World Geodetic System of 1984 (WGS84). Projection and
1 000-meter grid/Universal Transverse Mercator, Zone 14S
This map is not a legal document. Boundaries may be
generalized for this map scale. Private lands within government
reservations may not be shown. Obtain permission before
entering private lands.

Imagery.....NAIP, August 2017 - November 2017
Roads.....U.S. Census Bureau, 2015
Names.....GNS, 1979
Hydrography.....National Hydrography Dataset, 2004
Contours.....National Elevation Dataset, 2008
Boundaries.....Multiple sources; see metadata file, 2016
Public Land Survey System.....BLM, 2018
Wetlands.....FWS National Wetlands Inventory, 1981



1	2	3
4	5	6
7	8	

- 1 Shidler
- 2 Foraker South
- 3 Pearsonia
- 4 Burbank
- 5 Bluestem Lake
- 6 Fairfax
- 7 Lucy Creek
- 8 Happy Hollow



BACONRIND CREEK, OK

2018



NSA REF NO. JUSGSX24K2062