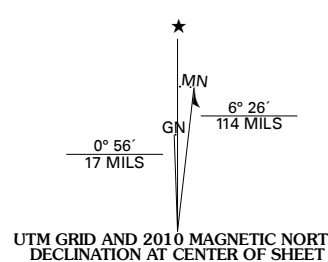


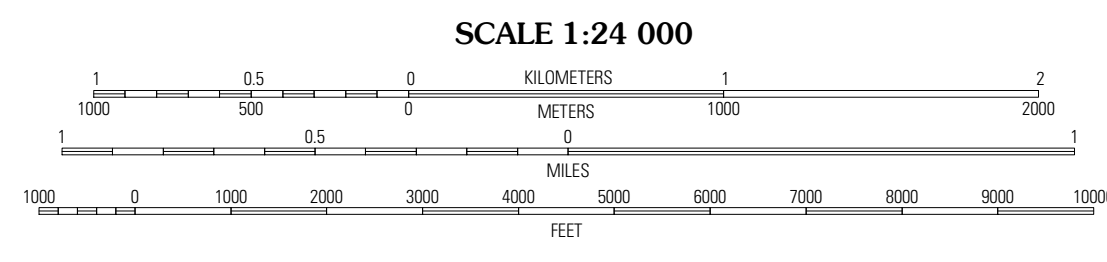


Produced by the United States Geological Survey
North American Datum of 1983 (NAD83)
World Geodetic System of 1984 (WGS84). Projection and
1 000-meter grid: Universal Transverse Mercator, Zone 14S
10 000-foot ticks: Oklahoma Coordinate System of 1983
(north zone)

Imagery.....National Aerial Photography (NAP), April 2008
Roads.....National Transportation Dataset, 2008
Names.....GNIS, 2008
Hydrography.....National Hydrography Dataset, 2008
Contours.....National Elevation Dataset, 2007



U.S. National Grid	100,000-m Square ID
LF	
Grid Zone Designation	14S



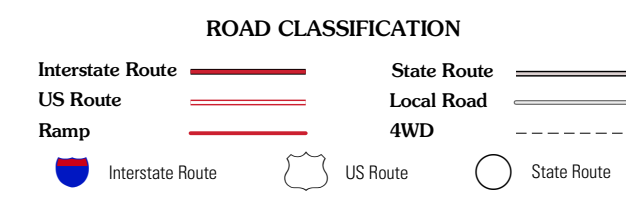
SCALE 1:24 000
CONTOUR INTERVAL 10 FEET
This map was produced to conform with version 0.5.10 of the
draft USGS Standards for 7.5-Minute Quadrangle Maps.
A metadata file associated with this product is also draft version 0.5.10



OKLAHOMA
QUADRANGLE LOCATION

Floris	Beaver	Mokane SW
Balko	Balko NE	Clear Lake NW
Balko SW	Elmwood	Clear Lake SW

ADJOINING 7.5 QUADRANGLES



ROAD CLASSIFICATION

- Interstate Route
- US Route
- State Route
- Local Road
- 4WD

BALKO NE, OK
2010