

Produced by the United States Geological Survey
North American Datum of 1983 (NAD83)
World Geodetic System of 1984 (WGS84)
Projection and 1 000-meter grid: Universal Transverse Mercator, Zone 14S
10 000-foot ticks: Oklahoma Coordinate System of 1983 (north zone)
This map is not a legal document. Boundaries may be generalized for this map scale. Private lands within government reservations may not be shown. Obtain permission before entering private lands.
Imagery: N.A.I.P., May 2013
Roads: U.S. Census Bureau, 2014 - 2015
Names: GNIS, 2015
Hydrography: National Hydrography Dataset, 2013
Contours: National Elevation Dataset, 2007
Boundaries: Multiple sources; see metadata file 1972 - 2015
Wetlands: FWS National Wetlands Inventory 1977 - 2014

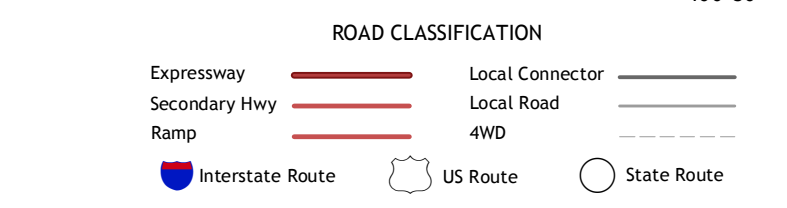
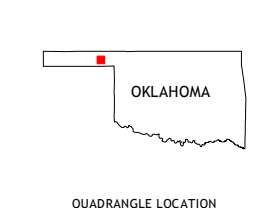
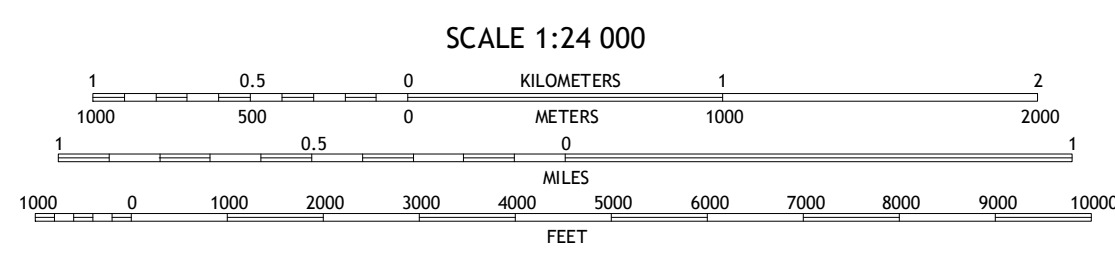
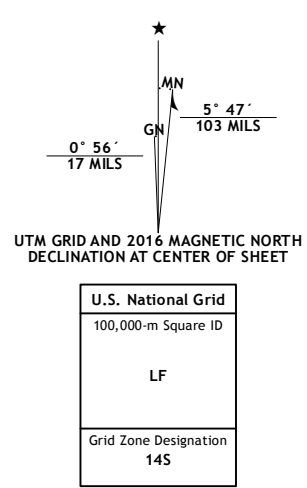


Table with 3 columns and 8 rows showing adjoining quadrangles: 1 Floris, 2 Beaver, 3 Mecane SW, 4 Balko, 5 Clear Lake NW, 6 Balko SW, 7 Elmwood, 8 Clear Lake SW

CONTOUR INTERVAL 10 FEET
NORTH AMERICAN VERTICAL DATUM OF 1988
This map was produced to conform with the National Geospatial Program US Topo Product Standard, 2011. A metadata file associated with this product is draft version 0.6.19

BALKO NE, OK 2016

