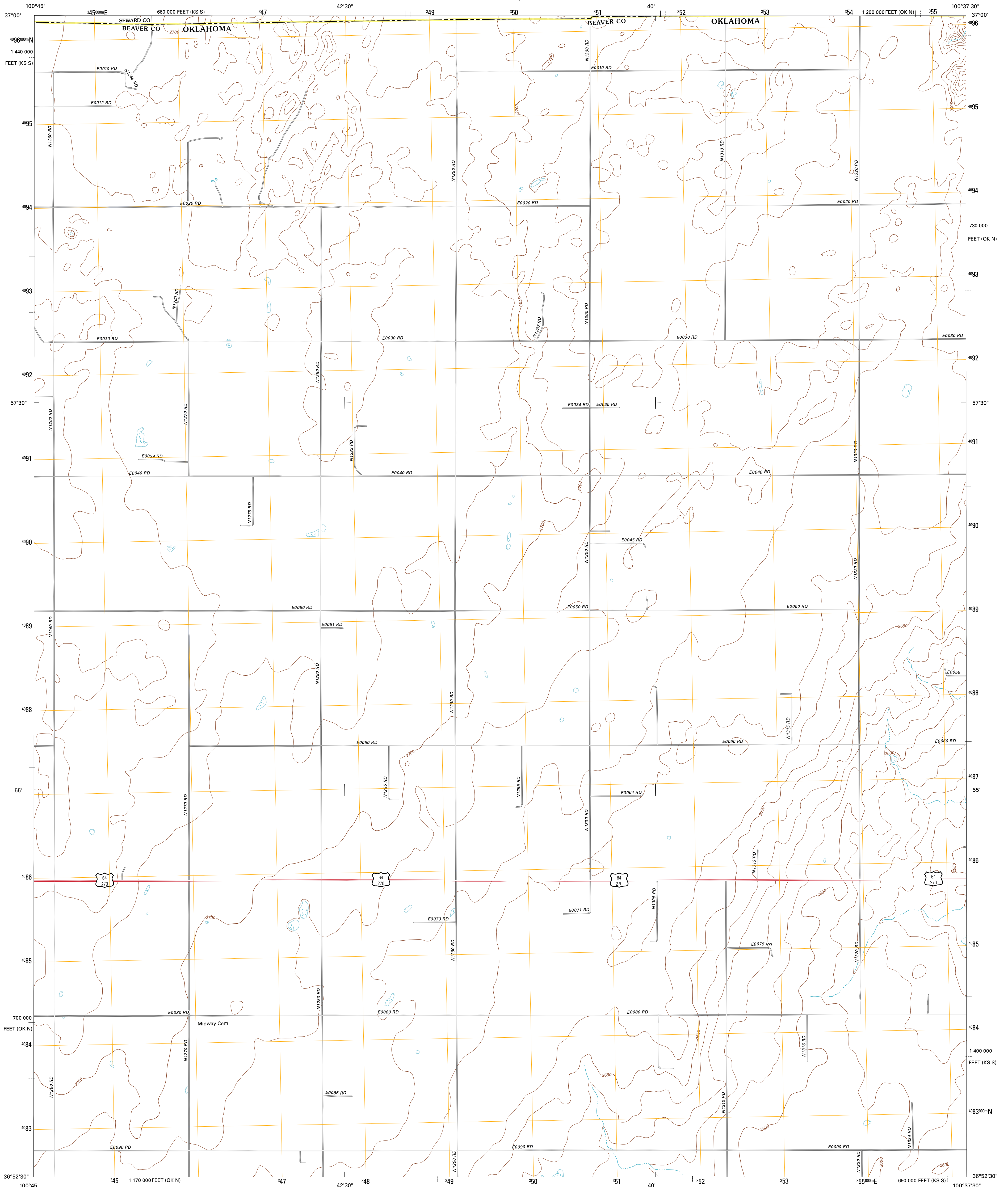




U.S. DEPARTMENT OF THE INTERIOR  
U. S. GEOLOGICAL SURVEY

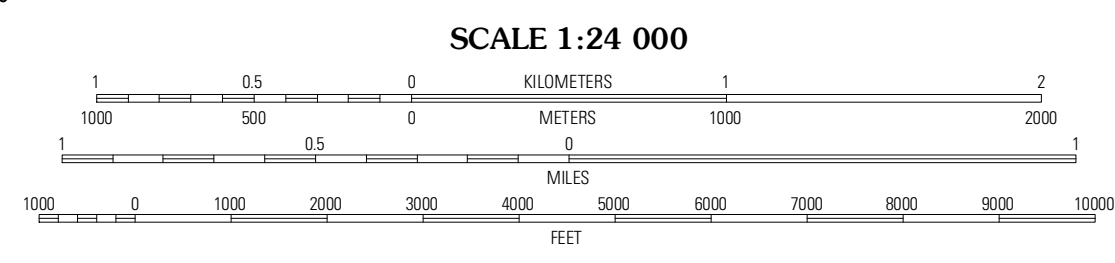
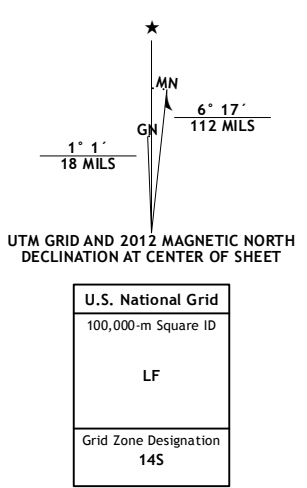


BEAVER NW QUADRANGLE  
OKLAHOMA-KANSAS  
7.5-MINUTE SERIES

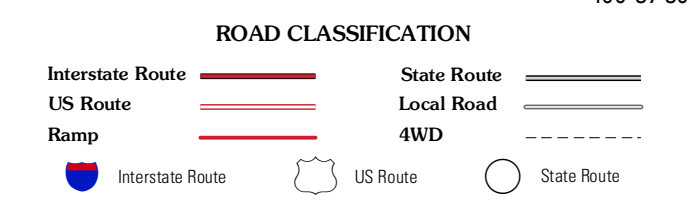
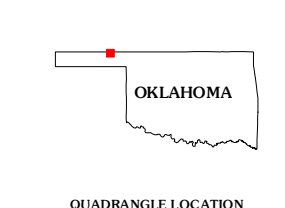


Produced by the United States Geological Survey  
North American Datum of 1983 (NAD83)  
World Geodetic System of 1984 (WGS84) Projection and  
1 000-meter grid: Universal Transverse Mercator, Zone 14S  
10 000-foot ticks: Oklahoma Coordinate System of 1983  
(north zone), Kansas Coordinate System of 1983 (south zone)

Imagery.....NAIP, May 2010 - June 2012  
Roads.....©2006-2011 TomTom  
Names.....GNIS, 2012  
Hydrography.....National Hydrography Dataset, 2010  
Contours.....National Elevation Dataset, 2007  
Boundaries.....Census, IBWC, IBC, USGS, 1972 - 2012



CONTOUR INTERVAL 10 FEET  
NORTH AMERICAN VERTICAL DATUM OF 1988  
This map was produced to conform with the  
National Geospatial Program US Topo Product Standard, 2011.  
A metadata file associated with this product is draft version 0.6.6



QUADRANGLE LOCATION

|             |                  |           |
|-------------|------------------|-----------|
| Hoyne       | Kismet SW        | Kismet SE |
| Turpin NE   | <b>Beaver NW</b> | Forgin    |
| Turpin East | Floris           | Beaver    |

BEAVER NW, OK-KS  
2012

ADJOINING 7.5' QUADRANGLES