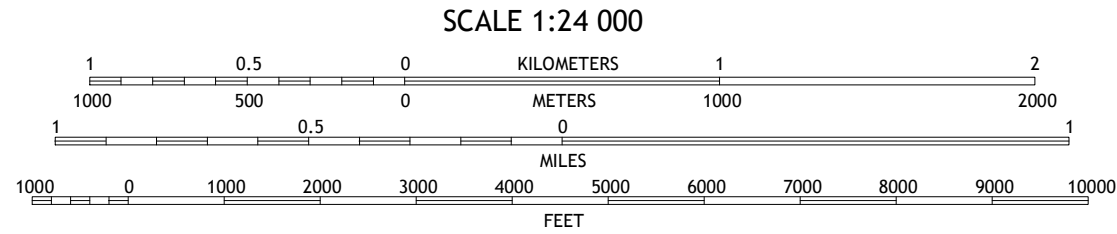
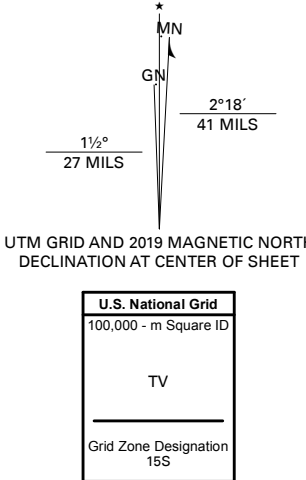


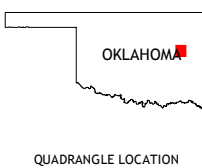
Produced by the United States Geological Survey

North American Datum of 1983 (NAD83)  
World Geodetic System of 1984 (WGS84), Projection and  
1 000-meter grid/Universal Transverse Mercator, Zone 15S  
This map is not a legal document. Boundaries may be  
generalized for this map scale. Private lands within government  
reservations may not be shown. Obtain permission before  
entering private lands.

Imagery.....NAIP, September 2017 - November 2017  
Roads.....U.S. Census Bureau 2015 - 2018  
Names.....GNIS, 1979 - 2016  
Hydrography.....National Hydrography Dataset, 2004 - 2018  
Contours.....National Elevation Dataset, 2007  
Boundaries.....Multiple sources: see metadata file 2016 - 2017  
Public Land Survey System.....BLM, 2018  
Wetlands.....FWS National Wetlands Inventory 1980 - 1981



CONTOUR INTERVAL 10 FEET  
NORTH AMERICAN VERTICAL DATUM OF 1988  
This map was produced to conform with the  
National Geospatial Program US Topo Product Standard, 2011.  
A metadata file associated with this product is draft version 0.6.18



1	2	3
4	5	6
7	8	

1 Haskell  
2 Taft  
3 Northwest Muskogee  
4 Boynton  
5 Southwest Muskogee  
6 Council Hill  
7 Mainwright  
8 Okarcha

ROAD CLASSIFICATION  
Expressway  
Secondary Hwy  
Ramp  
Local Connector  
Local Road  
4WD  
US Route  
State Route

BELAND, OK  
2018



NSN 1643016388178  
NSA REF NO. USGSX24K3085