
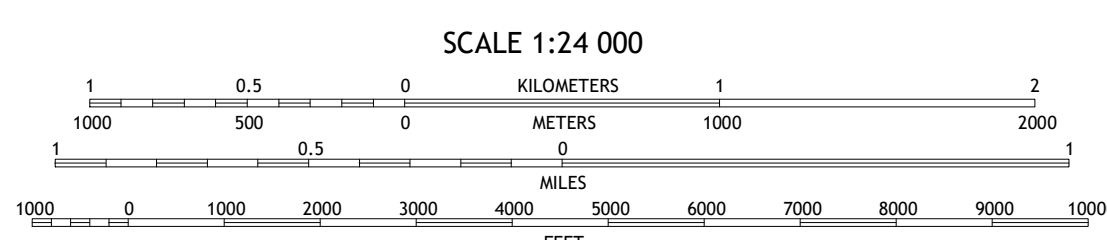
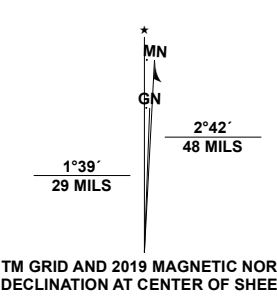


**Produced by the United States Geological Survey**

North American Datum of 1983 (NAD83)  
World Geodetic System of 1984 (WGS84). Projection and  
1 000-meter grid/Universal Transverse Mercator, Zone 14S  
This map is not a legal document. Boundaries may be  
generalized for this map scale. Private lands within government  
reservations may not be shown. Obtain permission before  
entering private lands.

Imagery	.....NAIP, September 2017 - November 2017
Roads	.....U.S. Census Bureau, 2015
Names	.....GNS, 1979 - 2021
Hydrography	.....National Hydrography Dataset, 2006 - 2018
Contours	.....National Elevation Dataset, 2012
Boundaries	.....Multiple sources; see metadata file 2019 - 2021
Public Land Survey System	.....BLM, 2021
Wetlands	.....FWS National Wetlands Inventory 1980 - 1982



ADJOINING QUADRANGLES

1	2	3
4	5	6
7	8	

1 Tushka  
2 Bruno  
3 Lane  
4 Caney  
5 Boswell NW  
6 Bokchito  
7 Bennington North  
8 Boswell SW

**ROAD CLASSIFICATION**

Expressway	Local Connector
Secondary Hwy	Local Road
Ramp	4WD
Interstate Route	US Route
	State Route

