

Produced by the United States Geological Survey

North American Datum of 1983 (NAD83) World Geodetic System of 1984 (WGS84) Projection and 1000-meter grid/Universal Transverse Mercator, Zone 14S

This map is not a legal document. Boundaries may be generalized for this map scale. Private lands within government reservations may not be shown. Obtain permission before entering private lands.

Imagery: NAIP, May 2017 - July 2017 Roads: U.S. Census Bureau, 2015 2018 Names: GNS, 1979 2017 Hydrography: National Hydrography Dataset, 2002 - 2018 Contours: National Elevation Dataset, 2008 - 2017 Boundaries: Multiple sources: see metadata file 2016 2017 Public Land Survey System: BLM, 2018 Wetlands: FWS National Wetlands Inventory 1981

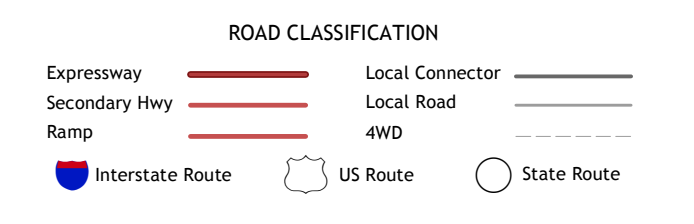
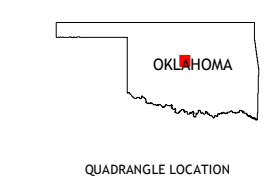
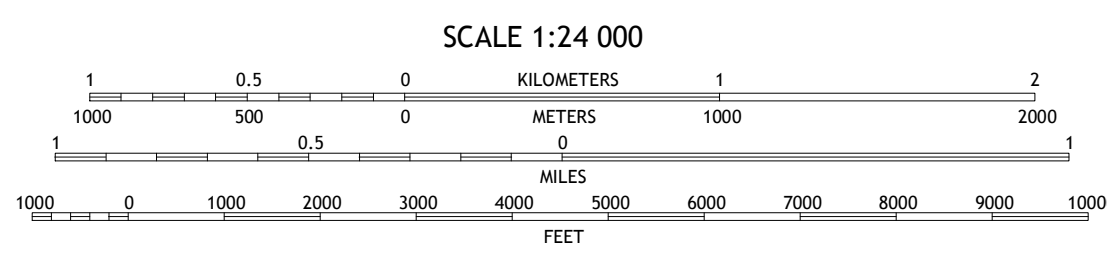
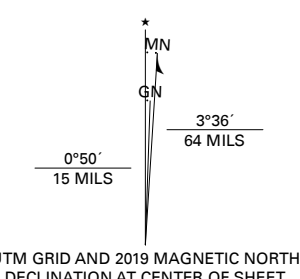


Table with 3 columns and 8 rows showing adjacent quadrangles: 1 Cashion, 2 Navina, 3 Guthrie South, 4 Piedmont, 5 Edmond, 6 Bethany, 7 Britton, 8 Spencer

