
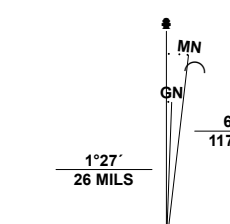


Produced by the United States Geological Survey

North American Datum of 1983 (NAD83) World Geodetic System of 1984 (WGS84) Projection and 1 000-meter grid/Universal Transverse Mercator, Zone 13S

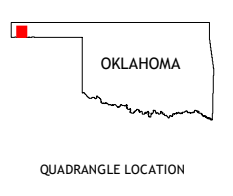
This map is not a legal document. Boundaries may be generalized for this map scale. Private lands within government reservations may not be shown. Obtain permission before entering private lands.

Imagery: N.A.I.P., May 2017 - July 2017; U.S. Census Bureau, 2015 - 2018; Names: GNS, 1999 - 2021; Hydrography: National Hydrography Dataset, 2004 - 2019; Contours: National Elevation Dataset, 2021; Boundaries: Multiple sources; see metadata file, 2019 - 2021; Public Land Survey System: BLM, 2021; Wetlands: FWS National Wetlands Inventory 2003 - 2005

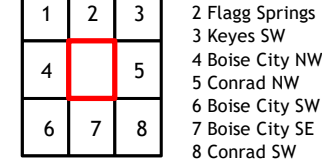


CONTOUR INTERVAL 10 FEET NORTH AMERICAN VERTICAL DATUM OF 1988

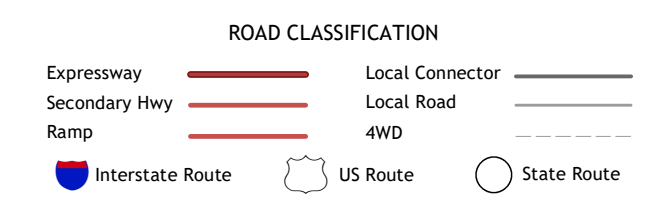
This map was produced to conform with the National Geospatial Program US Topo Product Standard.



QUADRANGLE LOCATION



ADJOINING QUADRANGLES



BOISE CITY, OK 2022

