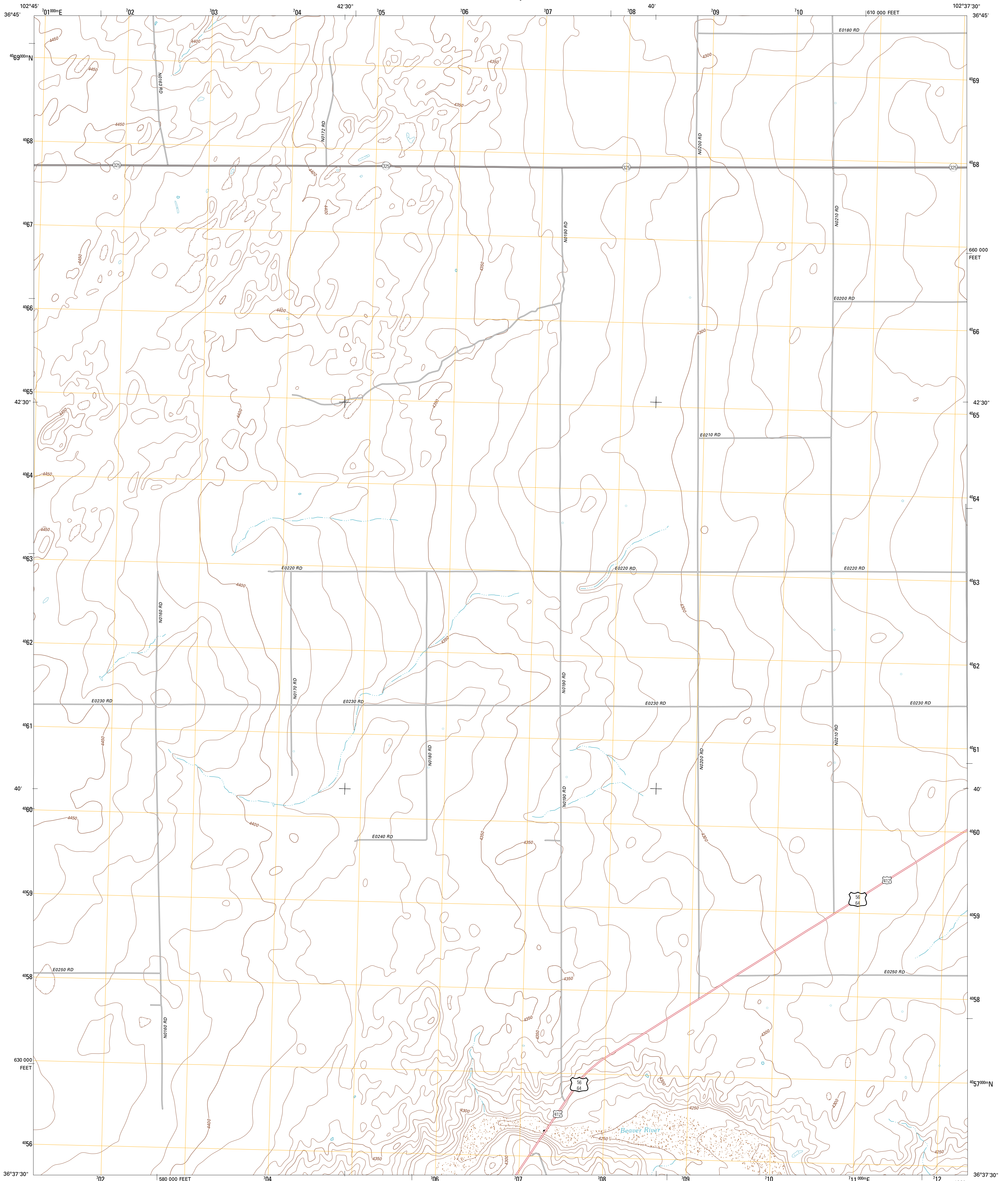




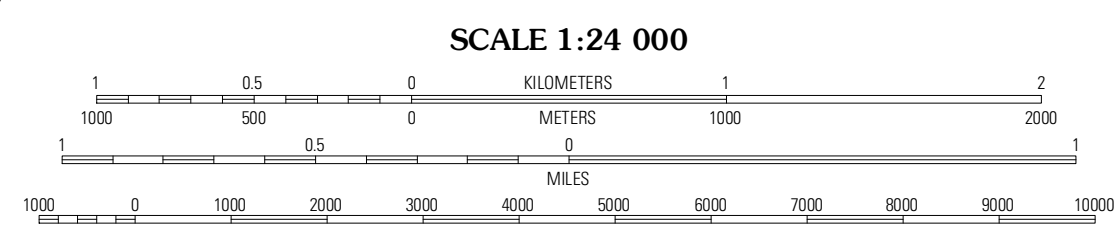
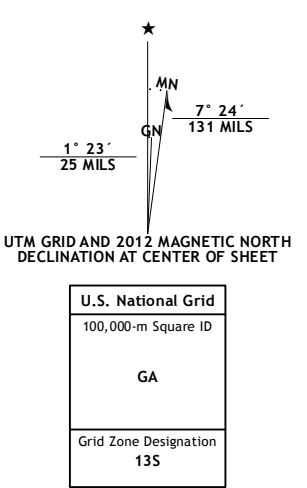
U.S. DEPARTMENT OF THE INTERIOR
U. S. GEOLOGICAL SURVEY



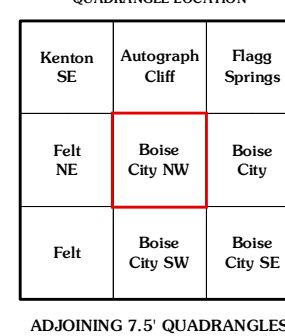
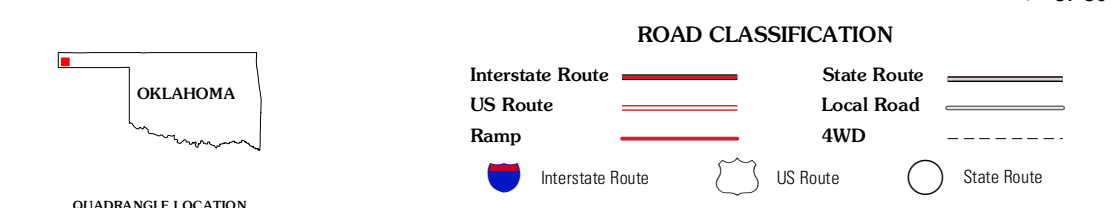
BOISE CITY NW QUADRANGLE
OKLAHOMA-CIMARRON CO.
7.5-MINUTE SERIES



Produced by the United States Geological Survey
North American Datum of 1983 (NAD83)
Roads..... ©2006-2011 TomTom
Names..... GNS, 2012
Hydrography..... National Hydrography Dataset, 2010
Contours..... National Elevation Dataset, 2007
Boundaries..... Census, IBWC, IBC, USGS, 1972 - 2012



CONTOUR INTERVAL 10 FEET
NORTH AMERICAN VERTICAL DATUM OF 1988
This map was produced to conform with the National Geospatial Program US Topo Product Standard, 2011. A metadata file associated with this product is draft version 0.6.6



BOISE CITY NW, OK
2012