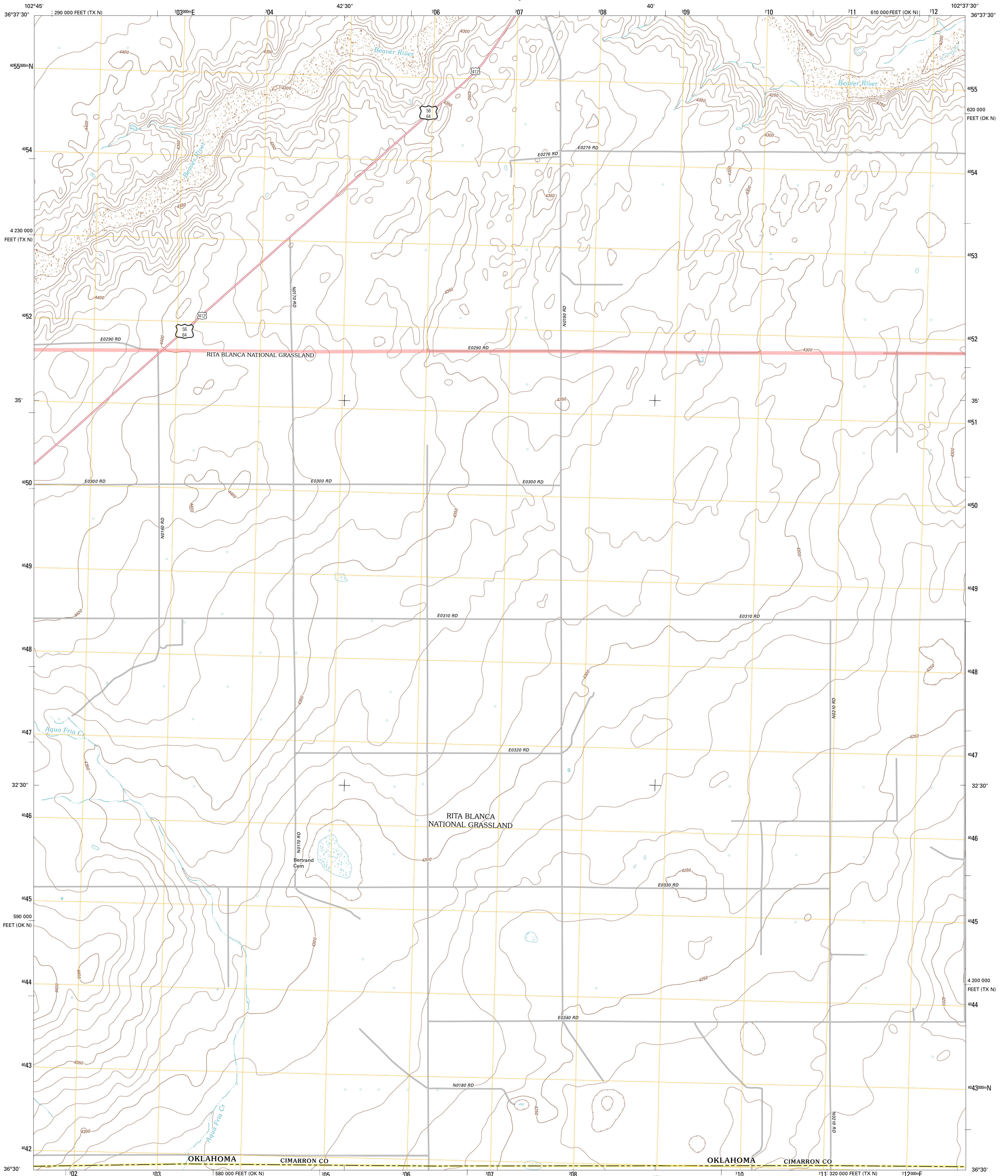




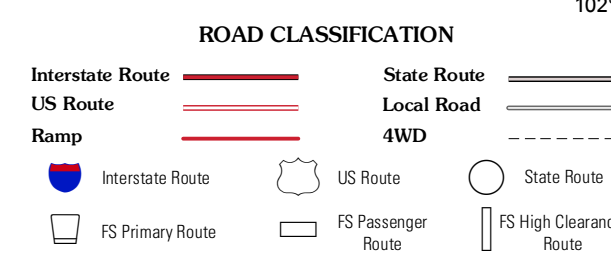
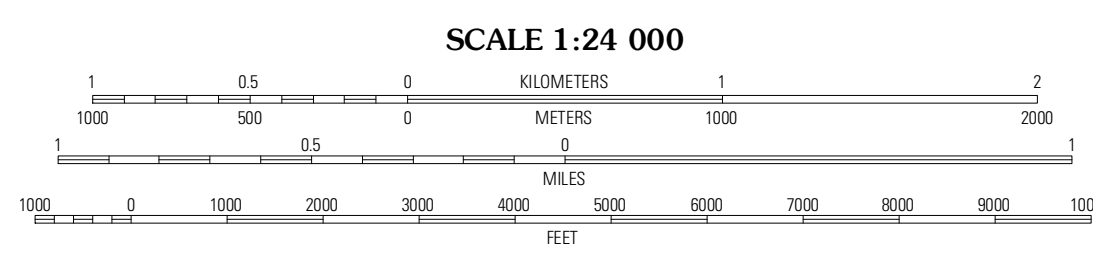
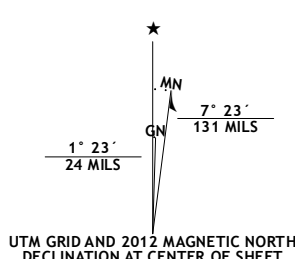
U.S. DEPARTMENT OF THE INTERIOR  
U. S. GEOLOGICAL SURVEY



BOISE CITY SW QUADRANGLE  
OKLAHOMA-TEXAS  
7.5-MINUTE SERIES



Produced by the United States Geological Survey  
North American Datum of 1983 (NAD83)  
World Geodetic System of 1984 (WGS84). Projection and  
1 000-meter grid: Universal Transverse Mercator, Zone 13S  
10 000-foot ticks: Oklahoma Coordinate System of 1983  
(north zone), Texas Coordinate System of 1983 (north zone)



Check with local Forest Service unit  
for current travel conditions and restrictions.

Imagery:.....NAIP, May 2010  
Roads:.....©2006-2011 TomTom  
Roads within US Forest Service Lands:.....FSTopo Data  
with limited Forest Service updates, 2012  
Names:.....GNIS, 2012  
Hydrography:.....National Hydrography Dataset, 2010  
Contours:.....National Elevation Dataset, 2007  
Boundaries:.....Census, IBWC, IBC, USGS, 1972 - 2012

U.S. National Grid
100,000-m Square ID
GA
Grid Zone Designation
13S

This map was produced to conform with the  
National Geospatial Program US Topo Product Standard, 2011.  
A metadata file associated with this product is draft version 0.6.6

QUADRANGLE LOCATION

Felt NE	Boise City NW	Boise City
Felt	Boise City SW	Boise City SE
Buffalo Springs	Coldwater West	Coldwater East

ADJOINING 7.5' QUADRANGLES

BOISE CITY SW, OK-TX  
2012