
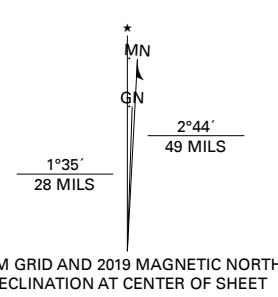


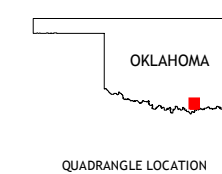
Produced by the United States Geological Survey

North American Datum of 1983 (NAD83)
World Geodetic System of 1984 (WGS84), Projection and
1 000 meter grid/Universal Transverse Mercator, Zone 14S
This map is not a legal document. Boundaries may be
generalized for this map scale. Private lands within government
reservations may not be shown. Obtain permission before
entering private lands.

ImageryNAIP, September 2017 - November 2017
RoadsU.S. Census Bureau, 2015 - 2018
NamesGNIS, 1979 - 2018
HydrographyNational Hydrography Dataset, 2005 - 2018
ContoursNational Elevation Dataset, 2007 - 2012
BoundariesMultiple sources; see metadata file 2016 - 2017
Public Land Survey SystemBLM, 2018
WetlandsFWS National Wetlands Inventory, 1982



CONTOUR INTERVAL 10 FEET
NORTH AMERICAN VERTICAL DATUM OF 1988
This map was produced to conform with the
National Geospatial Program US Topo Product Standard, 2011.
A metadata file associated with this product is draft version 0.6.18



1	2	3
4	5	6
7	8	

ADJOINING QUADRANGLES

- 1 Caddo North
- 2 Caney
- 3 Bentley
- 4 Caddo South
- 5 Bennington North
- 6 Roberta
- 7 Blue
- 8 Bennington South

ROAD CLASSIFICATION	
	Expressway
	Secondary Hwy
	Ramp
	Interstate Route
	US Route
	Local Connector
	Local Road
	4WD
	State Route

BOKCHITO, OK
2018

