

Produced by the United States Geological Survey

North American Datum of 1983 (NAD83) World Geodetic System of 1984 (WGS84) Projection and 1000-meter grid/Universal Transverse Mercator, Zone 15S

This map is not a legal document. Boundaries may be generalized for this map scale. Private lands within government reservations may not be shown. Obtain permission before entering private lands.

Imagery: NAIP, September 2017 - November 2017; U.S. Census Bureau, 2015; Names: GNS, 1979 - 2021; Hydrography: National Hydrography Dataset, 2004 - 2018; Contours: National Elevation Dataset, 2019; Boundaries: Multiple sources; metadata file 2019 - 2021; Public Land Survey System: BLM, 2021; Wetlands: National Wetlands Inventory, 1980

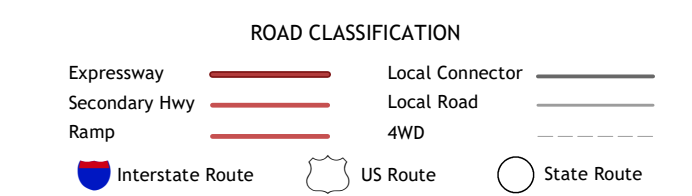
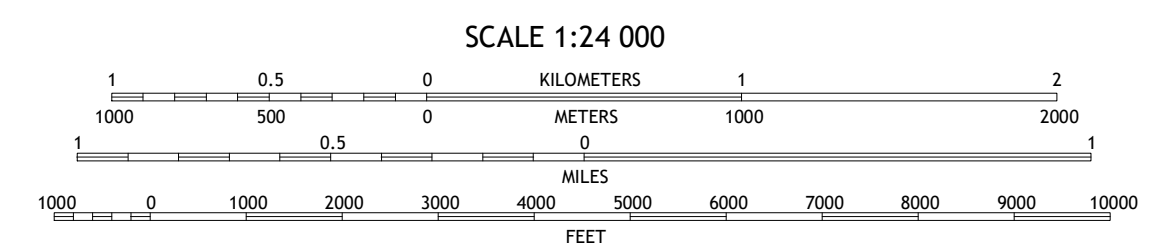



Table with 3 columns and 3 rows showing adjacent quadrangles: 1 Tulsa, 2 Mingo, 3 Catosia, 4 Jenks, 5 Oleta, 6 Bixby, 7 Leonard, 8 Coweta

