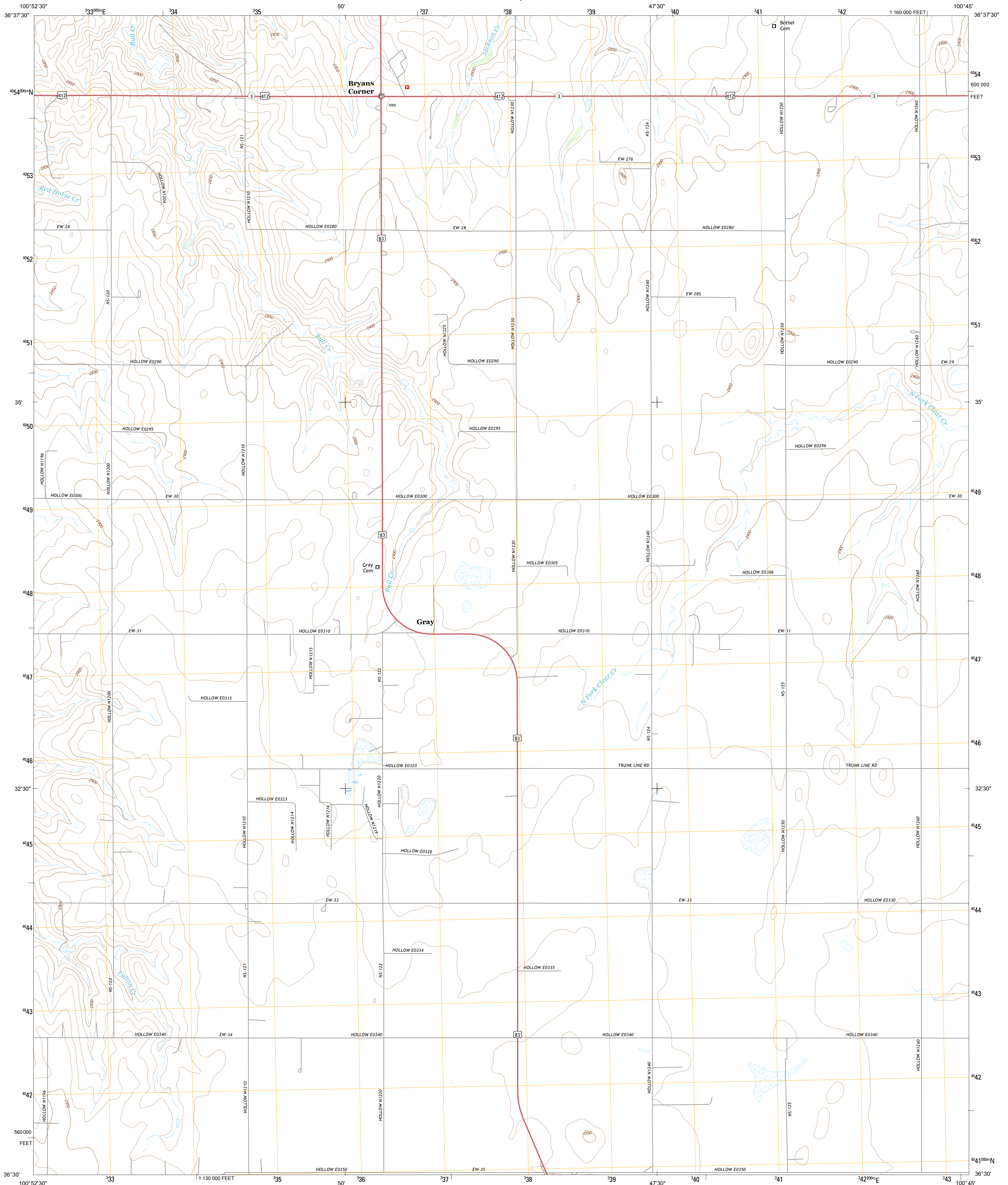




U.S. DEPARTMENT OF THE INTERIOR
U.S. GEOLOGICAL SURVEY



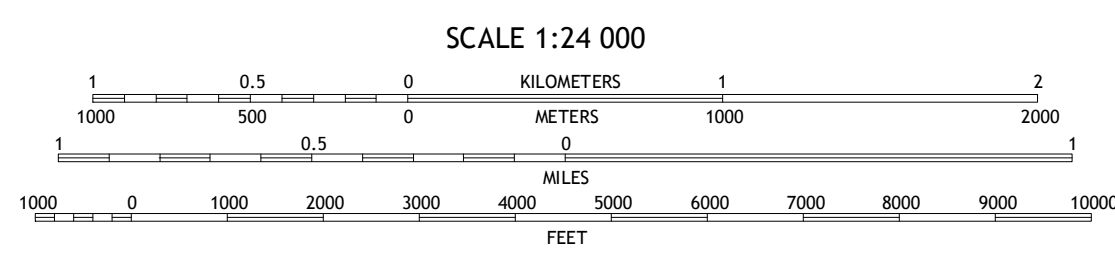
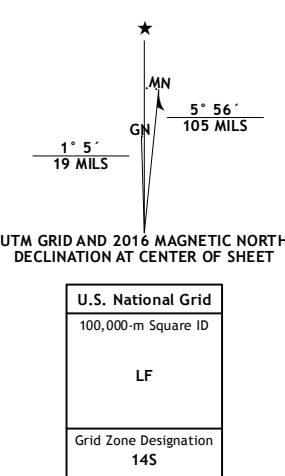
BRYANS CORNER QUADRANGLE
OKLAHOMA-BEAVER CO.
7.5-MINUTE SERIES



Produced by the United States Geological Survey
North American Datum of 1983 (NAD83)
World Geodetic System of 1984 (WGS84) - Projection and
1 000-meter grid: Universal Transverse Mercator, Zone 14S
10 000-foot ticks: Oklahoma Coordinate System of 1983 (north
zone)

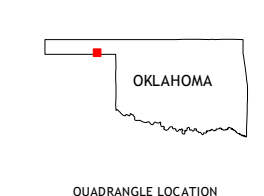
This map is not a legal document. Boundaries may be
generalized for this map scale. Private lands within government
reservations may not be shown. Obtain permission before
entering private lands.

Imagery:.....NAIP, May 2013
Roads:.....U.S. Census Bureau, 2014 - 2015
Names:.....GNIS, 2015
Hydrography:.....National Hydrography Dataset, 2013
Contours:.....National Elevation Dataset, 2007
Boundaries:.....Multiple sources; see metadata file 1972 - 2015
Wetlands:.....FWS National Wetlands Inventory 1977 - 2014



CONTOUR INTERVAL 10 FEET
NORTH AMERICAN VERTICAL DATUM OF 1988

This map was produced to conform with the
National Geospatial Program US Topo Product Standard, 2011.
A metadata file associated with this product is draft version 0.6.19



ROAD CLASSIFICATION

Expressway	Local Connector
Secondary Hwy	Local Road
Ramp	4WD
Interstate Route	US Route
	State Route

ADJOINING QUADRANGLES

1	2	3
4	5	
6	7	8

- 1 Red Horse Creek
- 2 Boyd
- 3 Balke
- 4 Bryans Corner SW
- 5 Balke SW
- 6 Perryton NW
- 7 Perryton
- 8 Hinton

BRYANS CORNER, OK
2016

