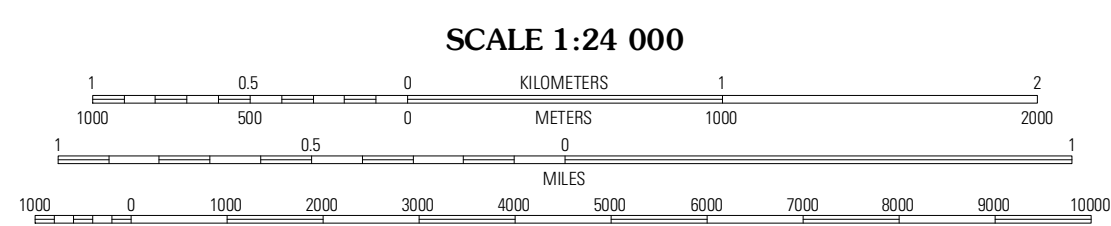
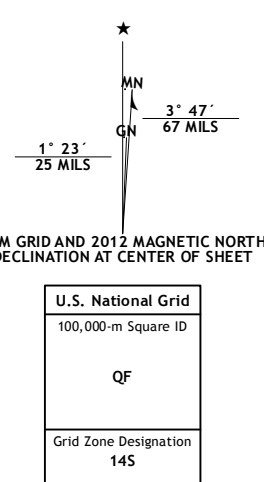


Produced by the United States Geological Survey  
North American Datum of 1983 (NAD83)  
Roads..... ©2006-2011 TomTom  
Names..... ©GNIS, 2012  
Hydrography..... National Hydrography Dataset, 2010  
Contours..... National Elevation Dataset, 2008  
Boundaries..... Census, IBWC, IBC, USGS, 1972 - 2012  
(north zone)

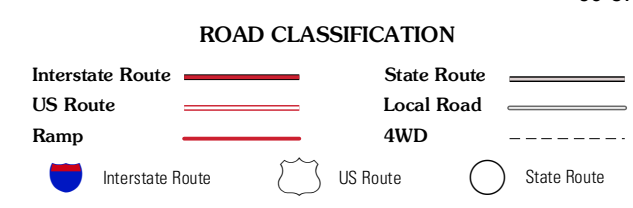


SCALE 1:24 000  
CONTOUR INTERVAL 10 FEET  
NORTH AMERICAN VERTICAL DATUM OF 1988  
This map was produced to conform with the National Geospatial Program US Topo Product Standard, 2011. A metadata file associated with this product is draft version 0.6.6



QUADRANGLE LOCATION

Kaw City	Shidler	Forker South
Charley Creek East	<b>Burbank</b>	Becomind Creek
Doga Creek	Fairfax	Lucy Creek



**BURBANK, OK**  
2012