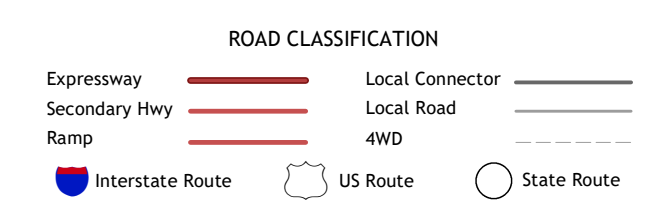
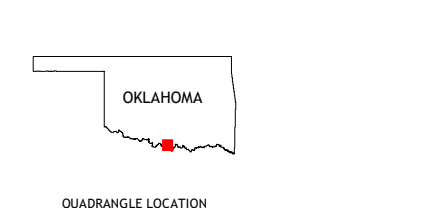
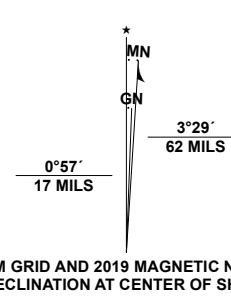


34.0000° -97.3750° 33.8750°

Produced by the United States Geological Survey

North American Datum of 1983 (NAD83)
World Geodetic System of 1984 (WGS84), Projection and
1 000-meter grid/Universal Transverse Mercator, Zone 14S
This map is not a legal document. Boundaries may be
generalized for this map scale. Private lands within government
reservations may not be shown. Obtain permission before
entering private lands.

Imagery.....NAIP, September 2016 - July 2017
Roads.....U.S. Census Bureau, 2015 - 2018
Names.....GNIS, 1979 - 2021
Hydrography.....National Hydrography Dataset, 2006 - 2018
Contours.....National Elevation Dataset, 2019
Boundaries.....Multiple sources: see metadata file 2019 - 2021
Public Land Survey System.....BLM, 2021
Wetlands.....FWS National Wetlands Inventory 1981 - 1981



1	2	3
4	5	6
7	8	

ADJOINING QUADRANGLES

- 1 Healdton SW
- 2 Healdton SE
- 3 Overbrook
- 4 Leon North
- 5 Marietta West
- 6 Leon South
- 7 Marysville
- 8 Thackerville

BURNEYVILLE, OK, TX

2022

