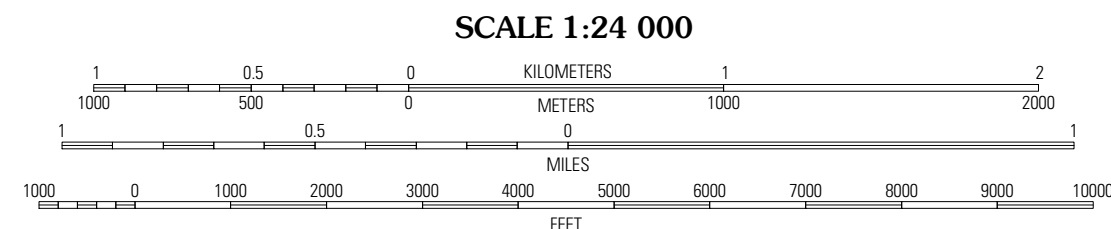





Produced by the United States Geological Survey
North American Datum of 1983 (NAD83)
World Geodetic System of 1984 (WGS84). Projection and
1 000-meter grid: Universal Transverse Mercator, Zone 14S
10 000-foot ticks: Oklahoma Coordinate System of 1983
(south zone)

Imagery.....National Aerial Photography, May 2008
Roads.....National Transportation Dataset, 2007
Names.....National Geographic Names, 2006
Hydrography.....National Hydrography Dataset, 2008
Contours.....National Elevation Dataset, 2000

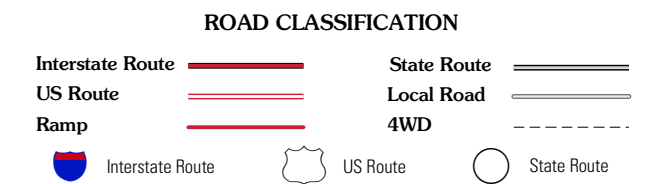


CONTOUR INTERVAL 10 FEET
This map was produced to conform with version 0.5.10 of the
draft USGS Standards for 7.5-Minute Quadrangle Maps.
A metadata file associated with this product is also draft version 0.5.10



QUADRANGLE LOCATION		
Rosdale	Wanette	Asher
Byars SW	Byars	Stratford
Parks Valley	Parks Valley NE	Hart

ADJOINING 7.5' QUADRANGLES



BYARS, OK
2010