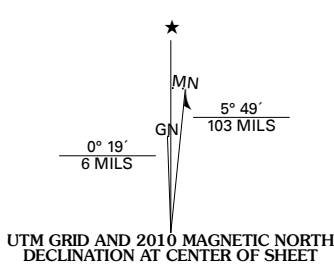
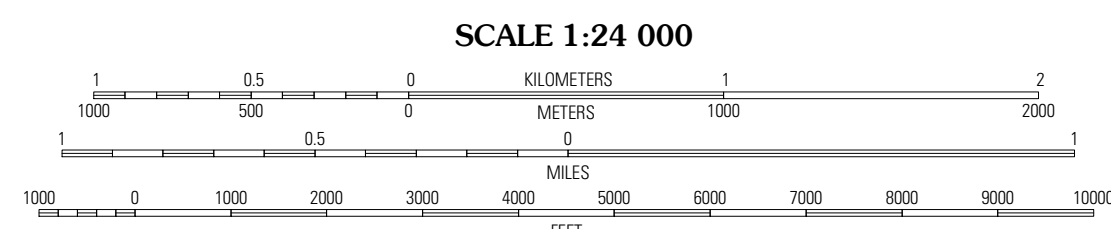




Produced by the United States Geological Survey  
North American Datum of 1983 (NAD83)  
World Geodetic System of 1984 (WGS84). Projection and  
1 000-meter grid: Universal Transverse Mercator, Zone 14S  
10 000-foot ticks: Oklahoma Coordinate System of 1983  
(south zone)



U.S. National Grid 300,000m Square G3	
ME	00
MD	00
Grid Zone Designation 14S	



CONTOUR INTERVAL 10 FEET

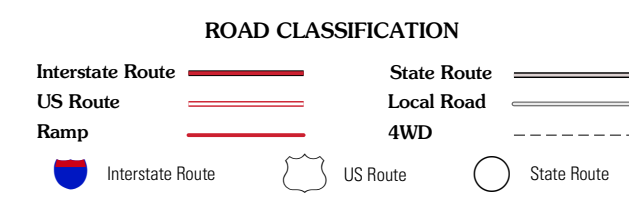
This map was produced to conform with version 0.5.10 of the  
draft USGS Standards for 7.5-Minute Quadrangle Maps.  
A metadata file associated with this product is also draft version 0.5.10



QUADRANGLE LOCATION

Soyte	Doxy	Hocker
Dalhi	<b>Carter West</b>	Carter East
Plainview	Willow	Lake Creek

ADJOINING 7.5 QUADRANGLES



**CARTER WEST, OK**  
2010