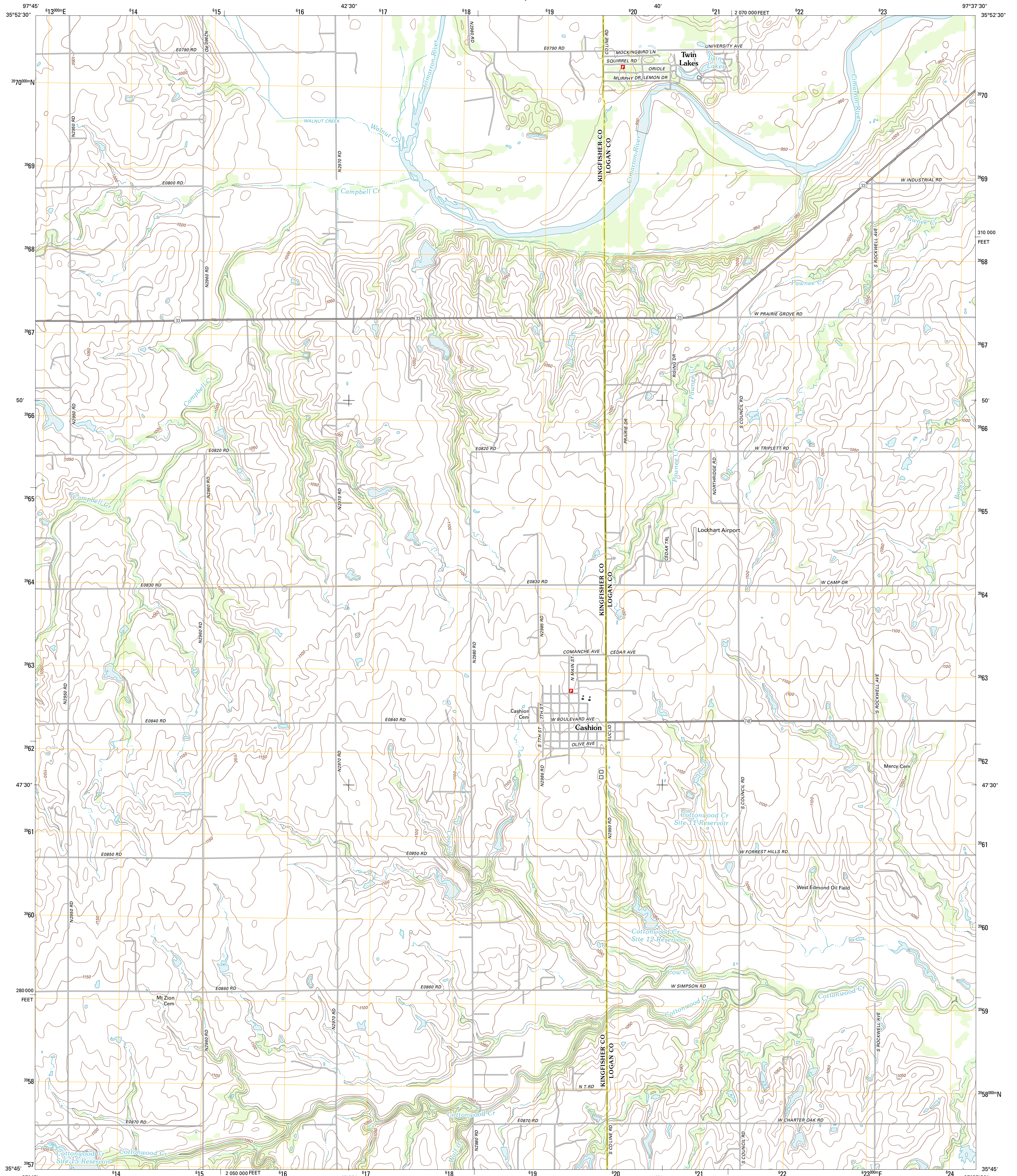




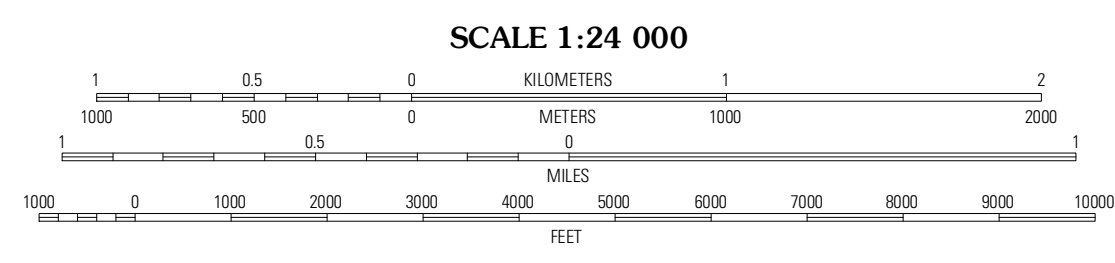

U.S. DEPARTMENT OF THE INTERIOR
U. S. GEOLOGICAL SURVEY




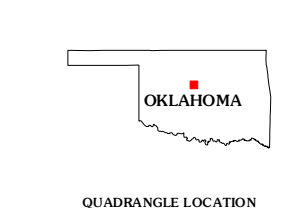
CASHION QUADRANGLE
OKLAHOMA
7.5-MINUTE SERIES



Produced by the United States Geological Survey
North American Datum of 1983 (NAD83)
World Geodetic System of 1984 (WGS84). Projection and
10 000-foot ticks: Oklahoma Coordinate System of 1983
(north zone)



CONTOUR INTERVAL 10 FEET
NORTH AMERICAN VERTICAL DATUM OF 1988
This map was produced to conform with the
National Geospatial Program US Topo Product Standard, 2011.
A metadata file associated with this product is draft version 0.6.6



QUADRANGLE LOCATION

Kingsfisher NE	Crescent NW	Crescent
Kingsfisher SE	Cashion	Navajo
El Reno NE	Piedmont	Bethany NE

CASHION, OK
2012

ADJOINING 7.5' QUADRANGLES