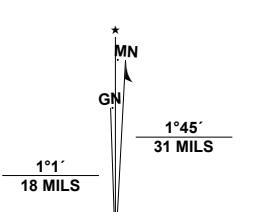




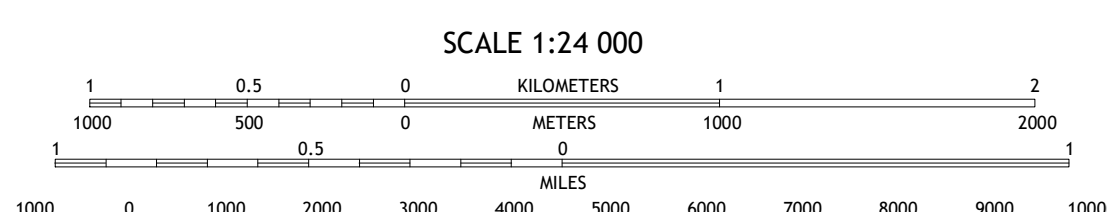
**Produced by the United States Geological Survey**

North American Datum of 1983 (NAD83)  
World Geodetic System of 1984 (WGS84). Projection and  
1 000-meter grid/Universal Transverse Mercator, Zone 15S  
This map is not a legal document. Boundaries may be  
generalized for this map scale. Private lands within government  
reservations may not be shown. Obtain permission before  
entering private lands.

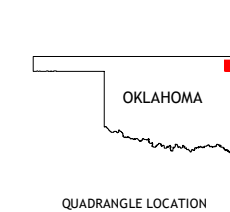
Imagery	U.S. Census Bureau	2015 - 2018
Roads	U.S. Census Bureau	2015 - 2018
Names	GNIS	1979 - 2021
Hydrography	National Hydrography Dataset	2002 - 2021
Contours	National Elevation Dataset	2011
Boundaries	Multiple sources	2019 - 2021
Public Land Survey System	BLM	2021
Wetlands	National Wetlands Inventory	1980 - 1980



U.S. National Grid	100,000 - m Square ID
UA	
Grid Zone Designation	15S



CONTOUR INTERVAL 10 FEET  
NORTH AMERICAN VERTICAL DATUM OF 1988  
This map was produced to conform with the  
National Geospatial Program US Topo Product Standard.



ADJOINING QUADRANGLES

1	2	3
4	5	6
7	8	

1 Miami SE  
2 Wyandotte  
3 Seneca  
4 Afton NE  
5 Tiff City  
6 Grove  
7 Dodge  
8 South West City

**ROAD CLASSIFICATION**

Expressway	Local Connector
Secondary Hwy	Local Road
Ramp	4WD
Interstate Route	US Route
	State Route

