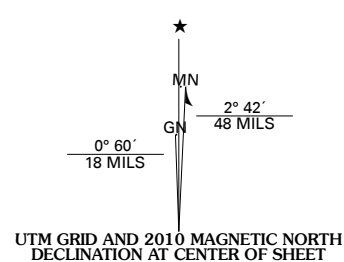




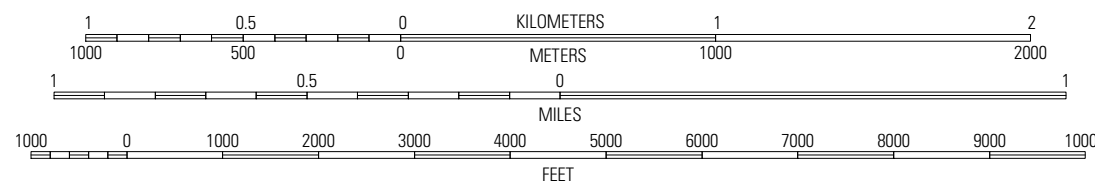
Produced by the United States Geological Survey
North American Datum of 1983 (NAD83)
World Geodetic System of 1984 (WGS84). Projection and
1 000-meter grid: Universal Transverse Mercator, Zone 15S
10 000-foot ticks: Oklahoma Coordinate System of 1983
(north zone)

Imagery.....NAIP, May 2008
Roads.....National Transportation Dataset, 2006
Names.....GNIS, 2008
Hydrography.....National Hydrography Dataset, 2008
Contours.....National Elevation Dataset, 2007



| |
|-----------------------|
| U.S. National Grid |
| 100,000-m. Square ID |
| UV |
| Grid Zone Designation |
| 15S |

SCALE 1:24 000



CONTOUR INTERVAL 20 FEET

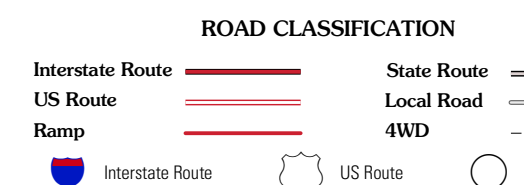
This map was produced to conform with version 0.5.10 of the
draft USGS Standards for 7.5-Minute Quadrangle Maps.
A metadata file associated with this product is also draft version 0.5.10



QUADRANGLE LOCATION

| | | |
|---------|-------------------|----------------|
| Kansas | Siloam Springs NW | Siloam Springs |
| Chevy | Chance | Watts |
| Proctor | Christie | Westville |

ADJOINING 7.5' QUADRANGLES



CHANCE, OK
2010