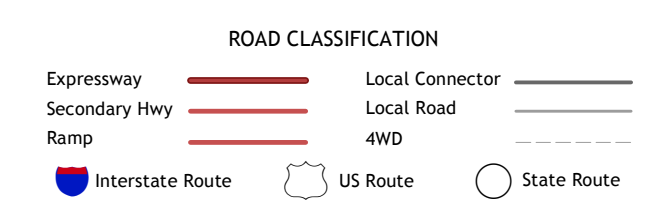
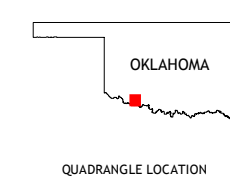
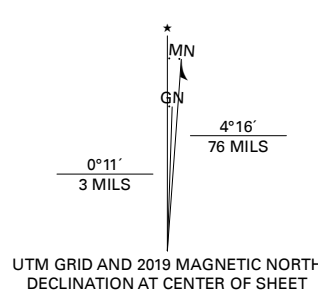


Produced by the United States Geological Survey

North American Datum of 1983 (NAD83) World Geodetic System of 1984 (WGS84) Projection and 1 000-meter grid/Universal Transverse Mercator, Zone 14S. This map is not a legal document. Boundaries may be generalized for this map scale. Private lands within government reservations may not be shown. Obtain permission before entering private lands.

Imagery: NAIP, May 2017 - July 2017
Roads: U.S. Census Bureau, 2015 - 2018
Names: GNS, Not Available
Hydrography: National Hydrography Dataset, 2005 - 2018
Contours: National Elevation Dataset, 2015 - 2018
Boundaries: Multiple sources; see metadata file 2016 - 2017
Public Land Survey System: BLM, 2018
Wetlands: FWS National Wetlands Inventory 1983 - 1984



ADJOINING QUADRANGLES

1	2	3
4	5	6
7	8	9

1 Hollister NE
2 Chattanooga
3 Faxon
4 Hollister
5 Whites Lake
6 Augar Creek
7 Grandfield
8 Devoil

