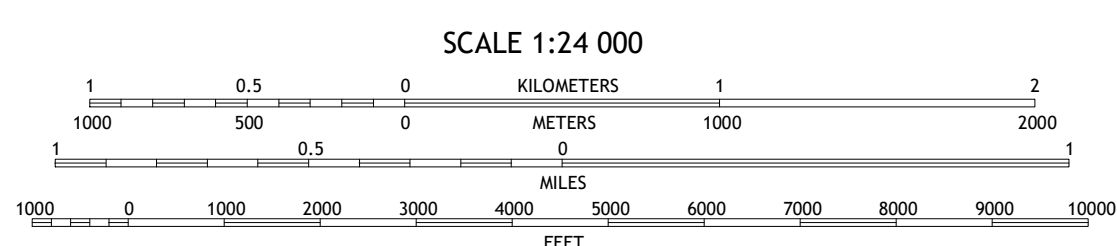



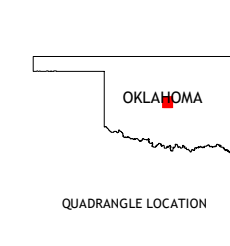
Produced by the United States Geological Survey

North American Datum of 1983 (NAD83) World Geodetic System of 1984 (WGS84) Projection and 1 000-meter grid/Universal Transverse Mercator, Zone 14S This map is not a legal document. Boundaries may be generalized for this map scale. Private lands within government reservations may not be shown. Obtain permission before entering private lands.

Imagery: NAIP, May 2017 - July 2018 U.S. Census Bureau, 2015 2018 Names: GNS, 1979 - 2021 Hydrography: National Hydrography Dataset, 2003 - 2018 Contours: National Elevation Dataset, 2021 Boundaries: Multiple sources; see metadata file 2019 - 2021 Public Land Survey System: BLM, 2021 Wetlands: National Wetlands Inventory 1981



CONTOUR INTERVAL 10 FEET NORTH AMERICAN VERTICAL DATUM OF 1988 This map was produced to conform with the National Geospatial Program US Topo Product Standard.



ADJOINING QUADRANGLES

1	2	3
4	5	6
7	8	

1 Spencer  
2 Jones  
3 Horseshoe Lake  
4 Midwest City  
5 Hahrah  
6 Moore  
7 Franklin  
8 Stella

