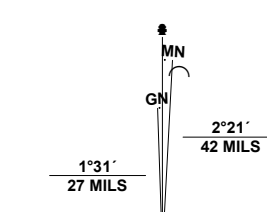


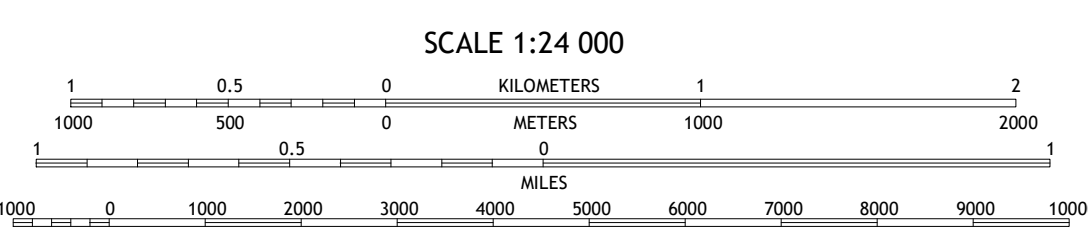
Produced by the United States Geological Survey

North American Datum of 1983 (NAD83)
World Geodetic System of 1984 (WGS84), Projection and
1 000-meter grid/Universal Transverse Mercator, Zone 15S
This map is not a legal document. Boundaries may be
generalized for this map scale. Private lands within government
reservations may not be shown. Obtain permission before
entering private lands.

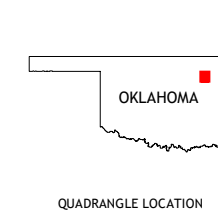
Imagery	N.A.I.P., August 2017 - November 2017
Roads	U.S. Census Bureau, 2015
Names	GNS, 1979 - 2021
Hydrography	National Hydrography Dataset, 2004 - 2018
Contours	National Elevation Dataset, 2018
Boundaries	Multiple sources; see metadata file 2019 - 2021
Public Land Survey System	BLM, 2021
Wetlands	FWS National Wetlands Inventory 1980 - 1981



100,000 - m Square ID
TA
Grid Zone Designation
15S



CONTOUR INTERVAL 10 FEET
NORTH AMERICAN VERTICAL DATUM OF 1988
This map was produced to conform with the
National Geospatial Program US Topo Product Standard.



1	2	3
4	5	6
7	8	9

ADJOINING QUADRANGLES

- 1 Oologah
- 2 Foyil
- 3 Bushyhead
- 4 Sagehen
- 5 Osage Hills
- 6 Catoosa
- 7 Inola
- 8 Chouteau NW

ROAD CLASSIFICATION

- Expressway
- Secondary Hwy
- Ramp
- Interstate Route
- Local Connector
- Local Road
- 4WD
- US Route
- State Route

