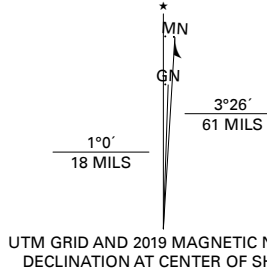


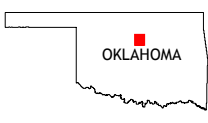
Produced by the United States Geological Survey

North American Datum of 1983 (NAD83)
World Geodetic System of 1984 (WGS84). Projection and
1 000-meter grid/Universal Transverse Mercator, Zone 14S
This map is not a legal document. Boundaries may be
generalized for this map scale. Private lands within government
reservations may not be shown. Obtain permission before
entering private lands.

Imagery.....NAIP, May 2017 - July 2017
Roads.....U.S. Census Bureau, 2015 2018
Names.....GNIS, 1979 2016
Hydrography.....National Hydrography Dataset, 2002 - 2018
Contours.....National Elevation Dataset, 2017
Boundaries.....Multiple sources: see metadata file 2016 2017
Public Land Survey System.....BLM, 2018
Wetlands.....FWS National Wetlands Inventory 1981



This map was produced to conform with the
National Geospatial Program US Topo Product Standard, 2011.
A metadata file associated with this product is draft version 0.6.18




1	2	3
4	5	6
7	8	9

1 Orlando West
2 Orlando East
3 Lake Carl Blackwell
4 Mulhall
5 Stillwater SW
6 Guthrie North
7 Langston
8 Coyle

ROAD CLASSIFICATION	
Expressway	Local Connector
Secondary Hwy	Local Road
Ramp	4WD
Interstate Route	US Route
	State Route

CLEAR CREEK, OK
2018



NSN 7540-01-603-016
USGS X 2 4 K 9 0 4 2
NSA REF. NO.