
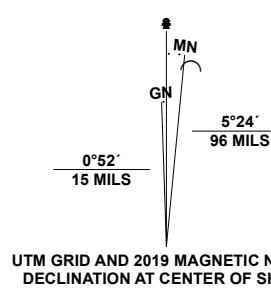


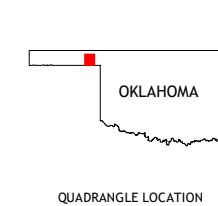
Produced by the United States Geological Survey

North American Datum of 1983 (NAD83) World Geodetic System of 1984 (WGS84) Projection and 1 000-meter grid/Universal Transverse Mercator, Zone 14S This map is not a legal document. Boundaries may be generalized for this map scale. Private lands within government reservations may not be shown. Obtain permission before entering private lands.

Imagery: NAIP, May 2017 - July 2017 U.S. Census Bureau, 2015 Names: GNS, 1999 - 2009 Hydrography: National Hydrography Dataset, 2005 - 2018 Contours: National Elevation Dataset, 2021 Boundaries: Multiple sources; see metadata file 2019 - 2021 Public Land Survey System: BLM, 2021 Wetlands: National Wetlands Inventory 1985



CONTOUR INTERVAL 20 FEET NORTH AMERICAN VERTICAL DATUM OF 1988 This map was produced to conform with the National Geospatial Program US Topo Product Standard.



ADJOINING QUADRANGLES table with 3x3 grid of numbers 1-9.

- 1 Beaver 2 Mokane SW 3 Mokane SE 4 Baliko NE 5 Clear Lake 6 Elmwood 7 Clear Lake SW 8 Clear Lake SE

