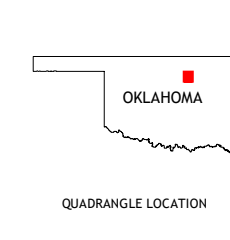



Produced by the United States Geological Survey

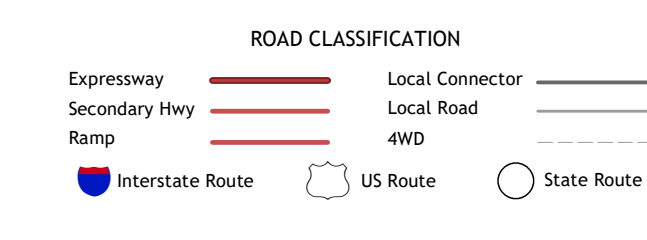
North American Datum of 1983 (NAD83)
World Geodetic System of 1984 (WGS84). Projection and
1 000-meter grid/Universal Transverse Mercator, Zone 14S
This map is not a legal document. Boundaries may be
generalized for this map scale. Private lands within government
reservations may not be shown. Obtain permission before
entering private lands.

Imagery:.....NAIP, September 2017 - November 2017
Roads:.....U.S. Census Bureau, 2015
Names:.....GNS, 1997 - 2021
Hydrography:.....National Hydrography Dataset, 2004 - 2018
Contours:.....National Elevation Dataset, 2018
Boundaries:.....Multiple sources; see metadata file 2019 - 2021
Public Land Survey System:.....BLM, 2021
Wetlands:.....FWS National Wetlands Inventory, 1981



1	2	3
4	5	6
7	8	

ADJOINING QUADRANGLES



CLEVELAND, OK
2022

