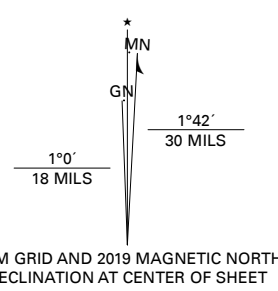


Produced by the United States Geological Survey

North American Datum of 1983 (NAD83)
World Geodetic System of 1984 (WGS84). Projection and
1 000-meter grid: Universal Transverse Mercator, Zone 15S
This map is not a legal document. Boundaries may be
generalized for this map scale. Private lands within government
reservations may not be shown. Obtain permission before
entering private lands.

Imagery:NAIP, September 2017 - November 2017
Roads:U.S. Census Bureau 2015 - 2018
Names:GNIS, 1979 - 2018
Hydrography:National Hydrography Dataset, 2002 - 2018
Contours:National Elevation Dataset, 2007 - 2017
Boundaries:Multiple sources: see metadata file 2016 - 2017
Public Land Survey System:BLM, 2018
Wetlands:FWS National Wetlands Inventory 1980 - 1981



SCALE 1:24 000

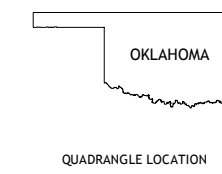
1 000 0 1000 2000

1 000 0 1000 2000

1000 0 1000 2000 3000 4000 5000 6000 7000 8000 9000 10000

CONTOUR INTERVAL 20 FEET
NORTH AMERICAN DATUM OF 1983

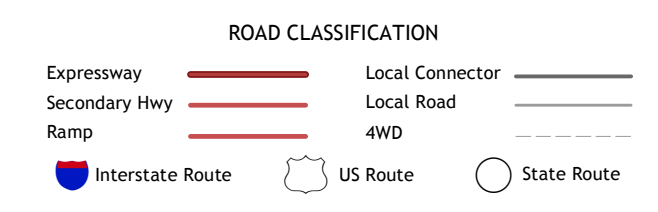
This map was produced to conform with the
National Geospatial Program US Topo Product Standard, 2011.
A metadata file associated with this product is draft version 0.6.18



ADJOINING QUADRANGLES

1	2	3
4	5	6
7	8	

1 Jay
2 Sycamore
3 Colcord NE
4 Lake Eucha East
5 Cherokee City
6 Kansas
7 Siloam Springs NW
8 Siloam Springs



COLCORD, OK
2018

