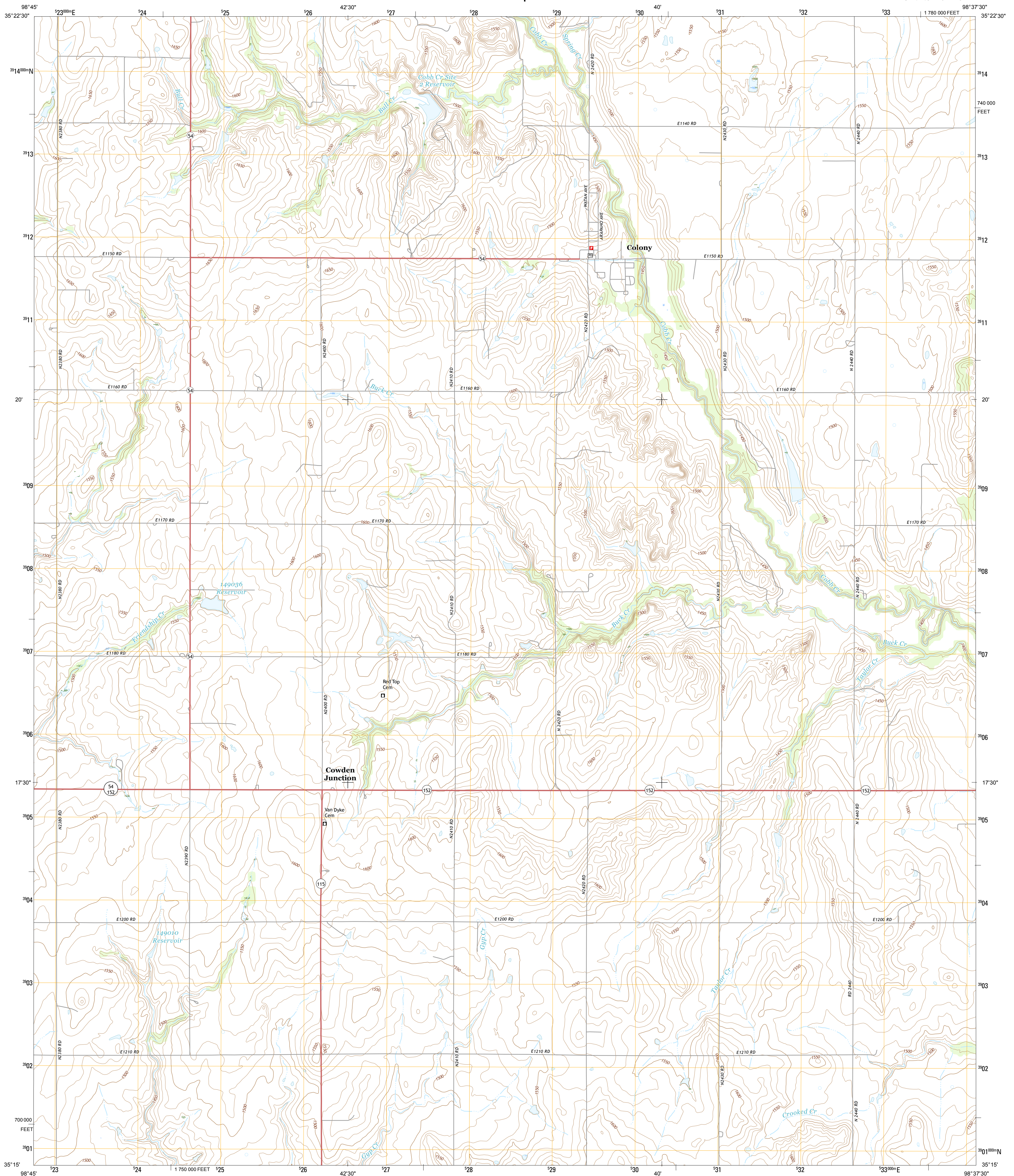




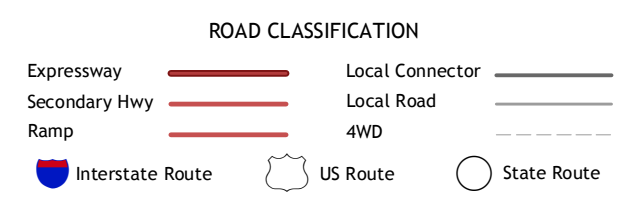
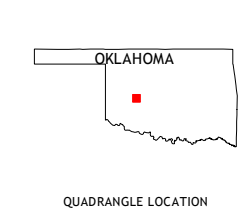
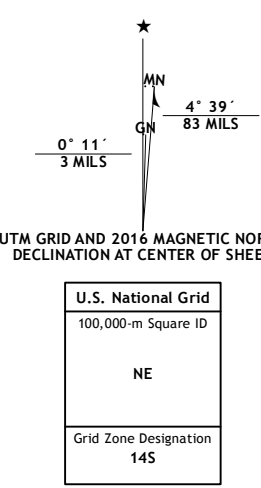
U.S. DEPARTMENT OF THE INTERIOR
U.S. GEOLOGICAL SURVEY



COLONY QUADRANGLE
OKLAHOMA-WASHITA CO.
7.5-MINUTE SERIES



Produced by the United States Geological Survey
 North American Datum of 1983 (NAD83)
 World Geodetic System of 1984 (WGS84) Projection and
 1 000-meter grid: Universal Transverse Mercator, Zone 14S
 10 000-foot ticks: Oklahoma Coordinate System of 1983 (south zone)
 This map is not a legal document. Boundaries may be generalized for this map scale. Private lands within government reservations may not be shown. Obtain permission before entering private lands.
 Imagery:.....NAIP, June 2013
 Roads:.....U.S. Census Bureau, 2014 - 2015
 Names:.....GNIS, 2015
 Hydrography:.....National Hydrography Dataset, 2013
 Contours:.....National Elevation Dataset, 2012
 Boundaries:.....Multiple sources; see metadata file 1972 - 2015
 Wetlands:.....FWS National Wetlands Inventory 1977 - 2014



ADJOINING QUADRANGLES

1	2	3
4	5	6
7	8	

1 Corn
2 Crowder Lake
3 Eakly NE
4 Cloud Chief
5 Eakly
6 Lake Valley
7 Cowden
8 Alfalfa

CONTOUR INTERVAL 10 FEET
 NORTH AMERICAN VERTICAL DATUM OF 1988
 This map was produced to conform with the
 National Geospatial Program US Topo Product Standard, 2011.
 A metadata file associated with this product is draft version 0.6.19

COLONY, OK
2016

