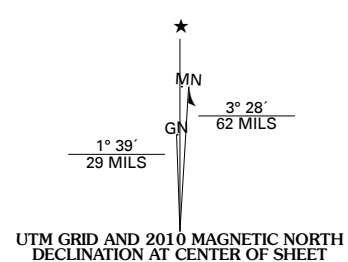


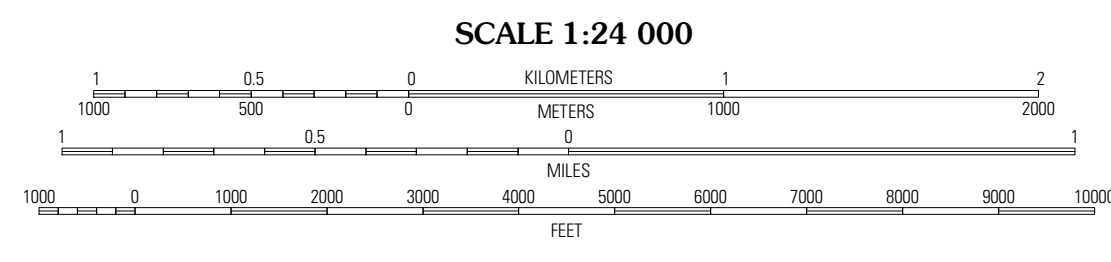


Produced by the United States Geological Survey  
North American Datum of 1983 (NAD83)  
World Geodetic System of 1984 (WGS84). Projection and  
1 000-meter grid: Universal Transverse Mercator, Zone 15S  
10 000-foot ticks: Oklahoma Coordinate System of 1983  
(north zone)

Imagery.....NAP, April 2008 - May 2008  
Roads.....National Transportation Dataset, 2004 - 2008  
Names.....GNIS, 2008  
Hydrography.....National Hydrography Dataset, 2008  
Contours.....National Elevation Dataset, 2008



U.S. National Grid
100,000-m Square ID
TV
Grid Zone Designation
15S



CONTOUR INTERVAL 10 FEET

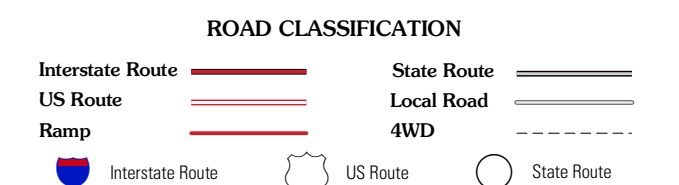
This map was produced to conform with version 0.5.10 of the  
draft USGS Standards for 7.5-Minute Quadrangle Maps.  
A metadata file associated with this product is also draft version 0.5.10



QUADRANGLE LOCATION

Blaby	Leonard	Covetsa
Spanish Peak	<b>Concharty Mountain</b>	Haskell
Okmulgee North	Okmulgee NE	Boynton

ADJOINING 7.5' QUADRANGLES



**CONCHARTY MOUNTAIN, OK**  
2010