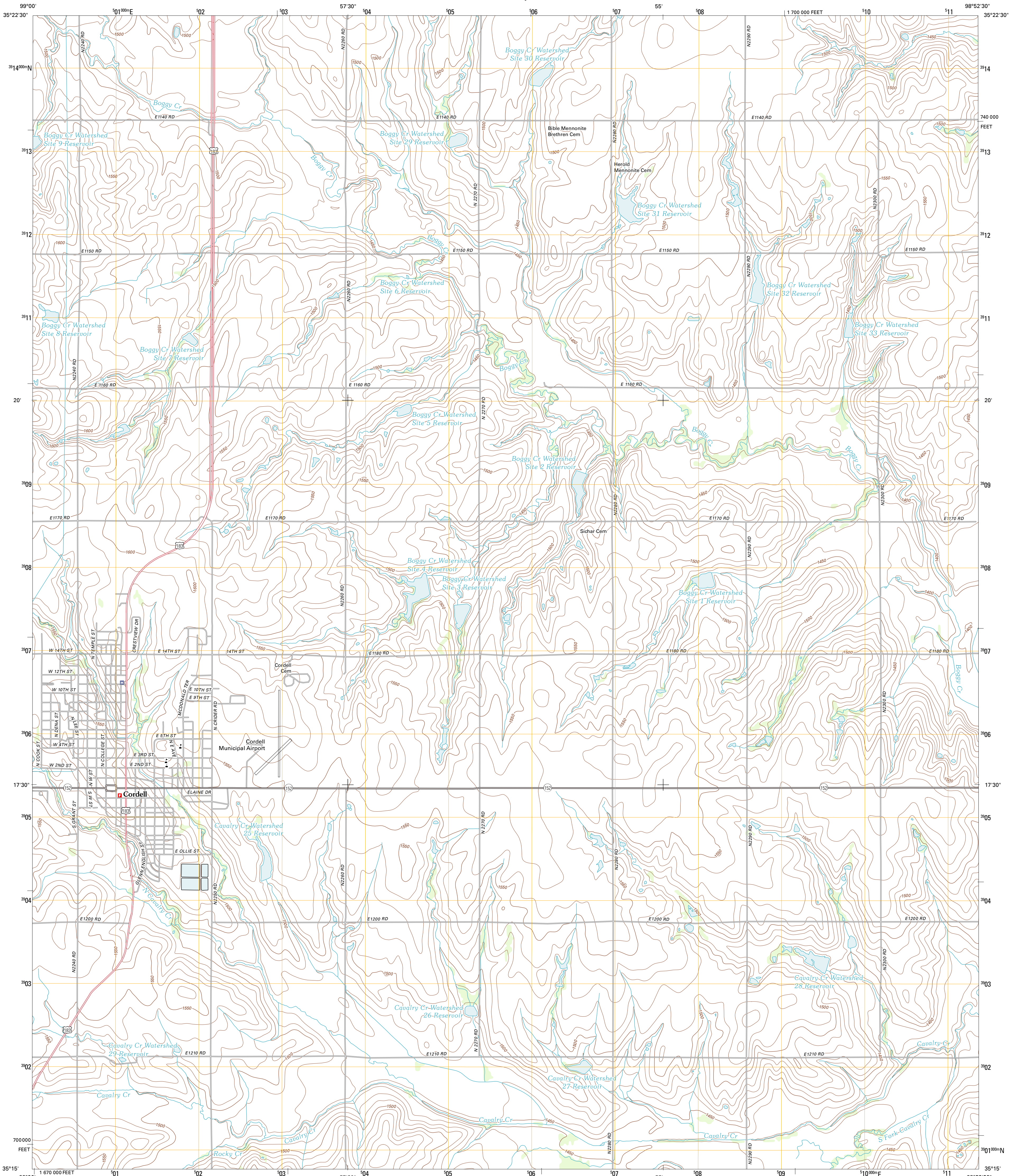




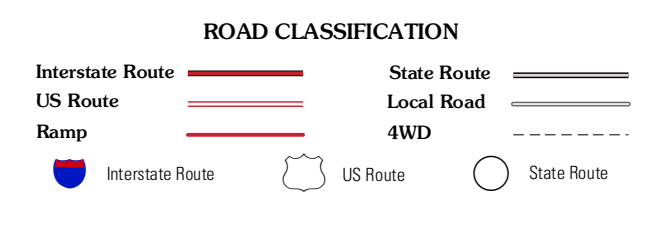
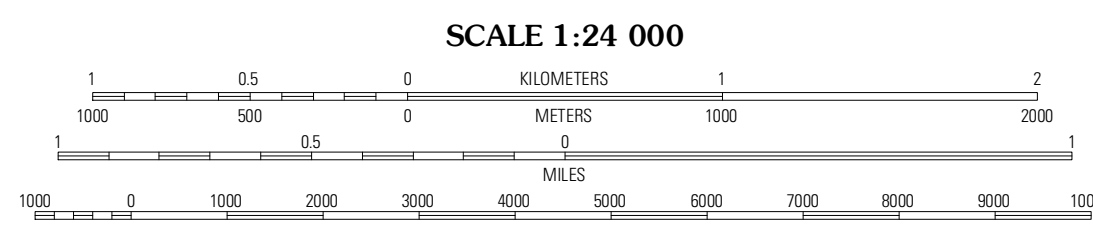
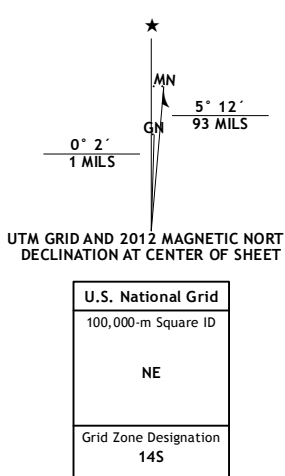
U.S. DEPARTMENT OF THE INTERIOR
U. S. GEOLOGICAL SURVEY



CORDELL QUADRANGLE
OKLAHOMA-WASHITA CO.
7.5-MINUTE SERIES



Produced by the United States Geological Survey
North American Datum of 1983 (NAD83)
World Geodetic System of 1984 (WGS84), Projection and
1 000-meter grid: Universal Transverse Mercator, Zone 14S
10 000-foot ticks: Oklahoma Coordinate System of 1983
(south zone)



QUADRANGLE LOCATION

Dill City NE	Besse	Com
Dill City SE	Cordell	Cloud Chief
Rocky	Getebo NW	Lake Valley

CORDELL, OK
2012

CONTOUR INTERVAL 10 FEET
NORTH AMERICAN VERTICAL DATUM OF 1988

This map was produced to conform with the National Geospatial Program US Topo Product Standard, 2011. A metadata file associated with this product is draft version 0.6.6

ADJOINING 7.5' QUADRANGLES