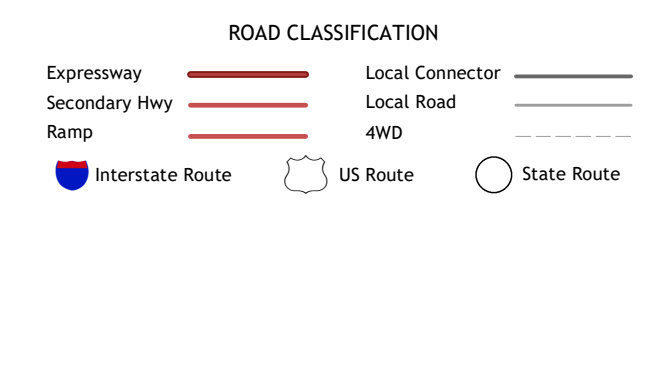
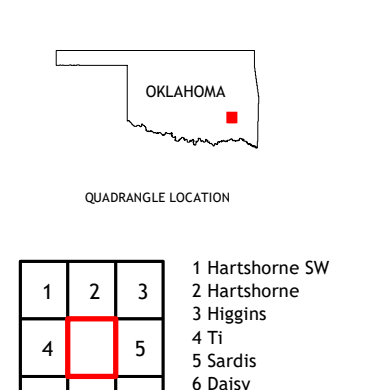



Produced by the United States Geological Survey  
North American Datum of 1983 (NAD83)  
World Geodetic System of 1984 (WGS84). Projection and  
1,000-meter grid/Universal Transverse Mercator, Zone 15S  
This map is not a legal document. Boundaries may be  
generalized for this map scale. Private lands within government  
reservations may not be shown. Obtain permission before  
entering private lands.

Imagery.....NAIP, October 2017 - November 2017  
Roads..... U.S. Census Bureau, 2015 - 2018  
Names..... GNS, 1979 - 2015  
Hydrography..... National Hydrography Dataset, 2002 - 2018  
Contours..... National Elevation Dataset, 2007 - 2018  
Boundaries..... Multiple sources; see metadata file 2019 - 2021  
Public Land Survey System..... BLM, 2021  
Wetlands..... FWS National Wetlands Inventory 1980 - 1981



ADJOINING QUADRANGLES

1	2	3	1 Hartshorne SW
4	5	6	2 Hartshorne
7	8	8	3 Higgins
			4 TI
			5 Sardis
			6 Datsy
			7 Adel
			8 Stanley

COUNTS, OK  
2022

