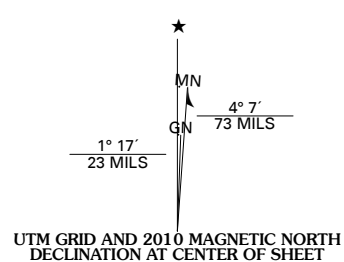


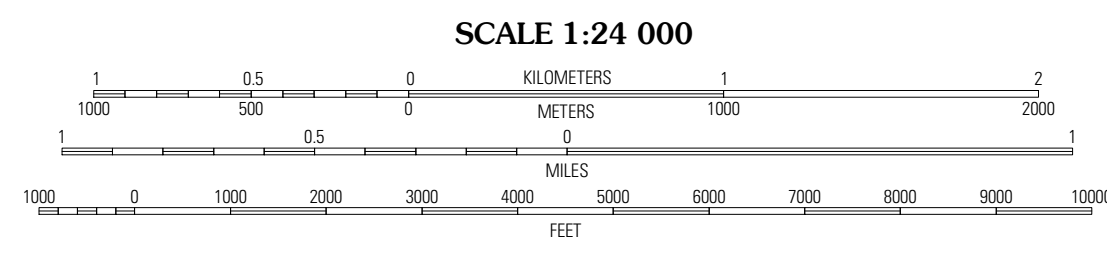


Produced by the United States Geological Survey  
North American Datum of 1983 (NAD83)  
World Geodetic System of 1984 (WGS84). Projection and  
1 000-meter grid: Universal Transverse Mercator, Zone 14S  
10 000-foot ticks: Oklahoma Coordinate System of 1983  
(north zone)

Imagery.....NAP, May 2008  
Roads.....National Transportation Dataset, 2006  
Names.....GNIS, 2008  
Hydrography.....National Hydrography Dataset, 2008  
Contours.....National Elevation Dataset, 2008



U.S. National Grid	
100,000-m Square ID	PE QE
Grid Zone Designation	14S



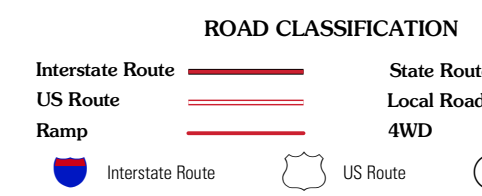
This map was produced to conform with version 0.5.10 of the  
draft USGS Standards for 7.5-Minute Quadrangle Maps.  
A metadata file associated with this product is also draft version 0.5.10



QUADRANGLE LOCATION

Ripley	Twin Mounds	Yale
Tryon North	<b>Cushing</b>	North Village
Tryon South	Kendrick	Stroud North

ADJOINING 7.5' QUADRANGLES



**CUSHING, OK**  
2010